

Appendix 1. Gas Infrastructure Serving Generation in PJM

Table of Contents

Algonquin Gas Transmission (Spectra Energy)	1
Alliance Pipeline (Enbridge / Veresen)	2
ANR Pipeline (TransCanada)	3
Big Sandy Pipeline (Spectra Energy)	5
Central New York Oil & Gas (Crestwood Midstream Partners)	6
Columbia Gas Transmission (NiSource)	7
Crossroads Pipeline (NiSource)	10
Dominion Transmission (Dominion Resources)	11
Dominion Cove Point (Dominion Resources)	14
East Tennessee (Spectra Energy)	16
Eastern Shore (Chesapeake Utilities)	17
Equitrans (EQT Midstream Partners)	19
Guardian Pipeline (ONEOK)	20
Horizon Pipeline (NGPL / Nicor-Horizon)	21
Kinder Morgan Illinois (NGPL)	22
KO Transmission (Duke Energy / Columbia Gas)	23
Midwestern Gas Transmission (ONEOK)	24
National Fuel Gas Supply Corporation (National Fuel Gas Company)	25
Natural Gas Pipeline Company of America (Kinder Morgan / Myria Acquisition)	27
Northern Border Pipeline (TransCanada / ONEOK)	29
Panhandle Eastern (Energy Transfer Partners)	30
Rockies Express (Tallgrass / Sempra / Phillips 66)	32
Tennessee Gas Pipeline (Kinder Morgan)	33
Texas Eastern Transmission (Spectra Energy)	35
Texas Gas (Boardwalk Pipeline Partners)	38
Transcontinental Pipeline (Williams)	39
Vector Pipeline (Enbridge / DTE Energy)	41
Ameren Illinois	42
Appalachian Natural Gas Distribution	44
Atmos Energy	45
Baltimore Gas & Electric (Exelon)	47
City of Richmond (Municipal)	49
Columbia Gas of Pennsylvania (NiSource)	51

Columbia Gas of Virginia (NiSource)	53
Delmarva Power & Light (Pepco Holdings).....	55
Dominion East Ohio (Dominion Resources)	57
Dominion Hope (Dominion Resources)	59
Duke Energy Ohio (Duke Energy)	61
Easton Utilities Commission (Municipal)	63
Elizabethtown Gas (AGL Resources).....	64
MidAmerican Energy.....	66
Mountaineer Gas Company	68
National Fuel Gas Distribution	70
New Jersey Natural Gas.....	72
Nicor Gas (AGL Resources).....	74
North Shore Gas.....	78
Northeast Ohio Natural Gas.....	80
PECO Energy.....	82
Peoples Gas Light and Coke (Integrays Energy Services)	84
Peoples Natural Gas.....	86
Philadelphia Gas Works.....	88
Piedmont Natural Gas	90
PPL Interstate Energy	91
Public Service Electric & Gas.....	93
South Jersey Gas (South Jersey Industries)	96
UGI Utilities (UGI Corporation)	98
Vectren Energy Delivery (Vectren Corporation).....	101
Virginia Natural Gas	103
Washington Gas Light (WGL Holdings).....	105

Data Sources:

- Pipeline capacities are taken from Peak Day Capacity reports filed with FERC, except where otherwise noted
- Meter data is taken from the respective pipeline EBBs (see Exhibit 3 for URLs)

Algonquin Gas Transmission (Spectra Energy)

Capacity: 1,070 MDth/d (Hanover)¹

Figure A1-1. Algonquin Facilities in PJM

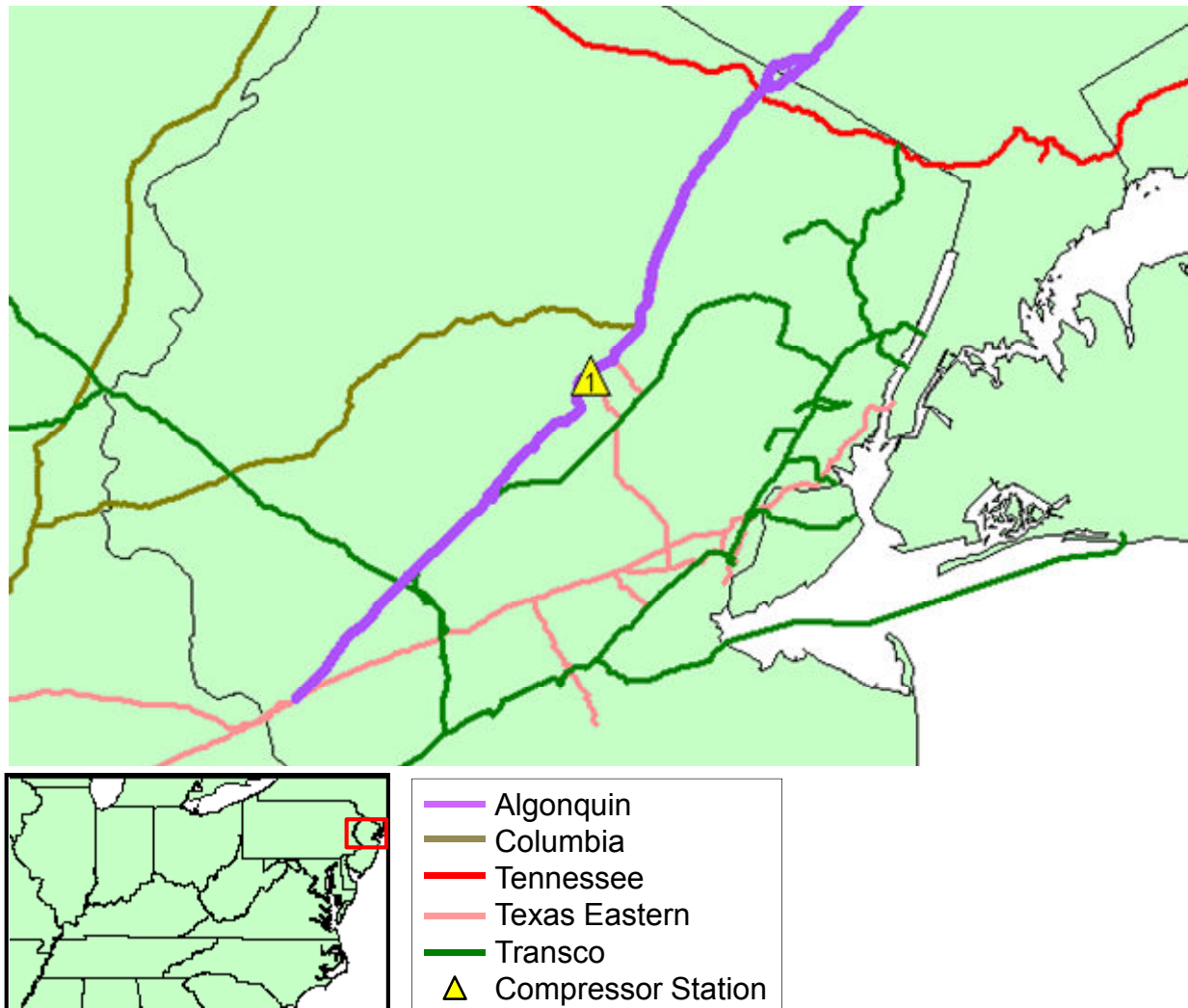


Table A1-1. Algonquin Compressor Stations in PJM

ID	Name	Location
1	Hanover	Hanover, NJ

¹ Operationally Available Capacity – Operational Capacity Map:
<https://rtba.spectraenergy.com/InformationalPosting/Default.aspx?bu=AG&Type=OA>

Alliance Pipeline (Enbridge / Veresen)

Capacity: 2,053 MDth/d

Figure A1-2. Alliance Facilities in PJM

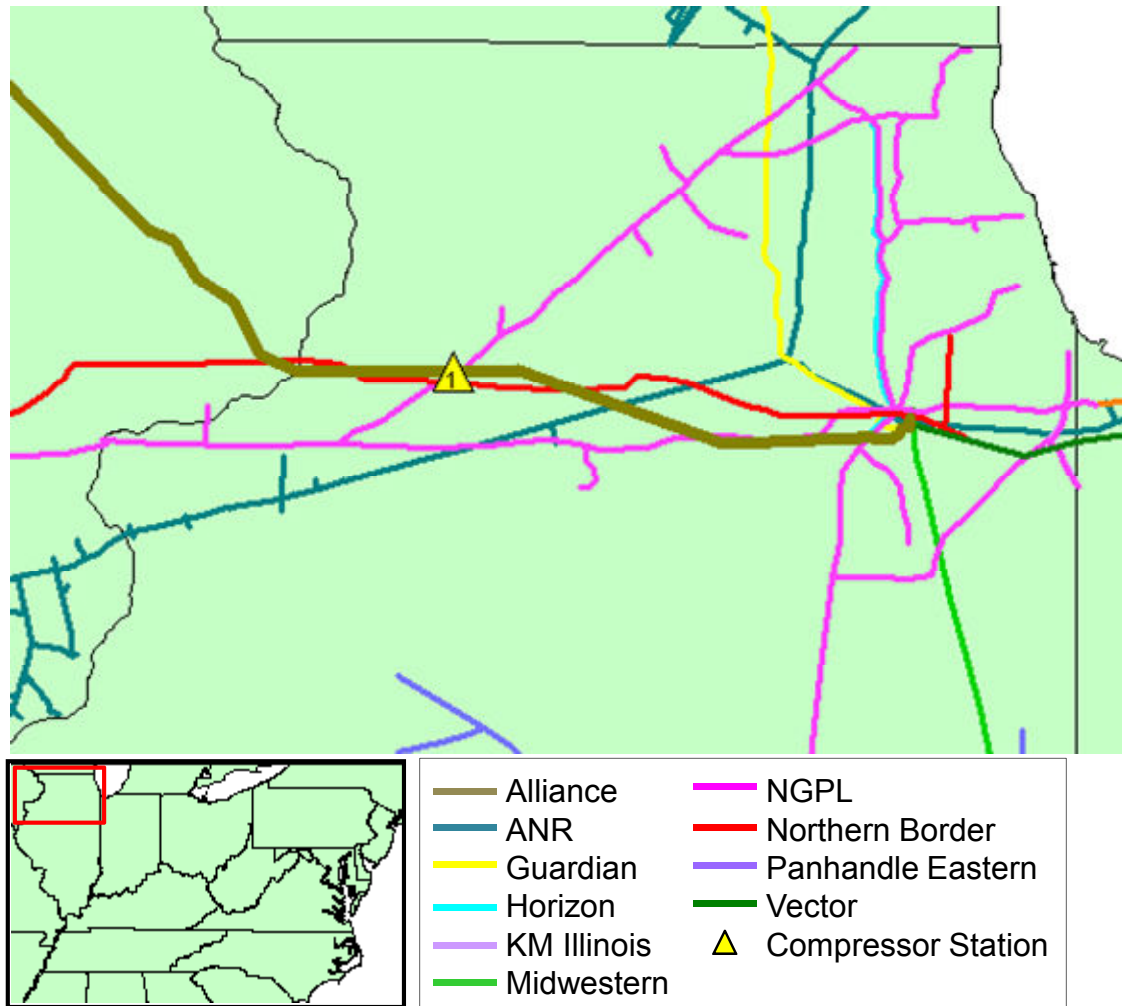


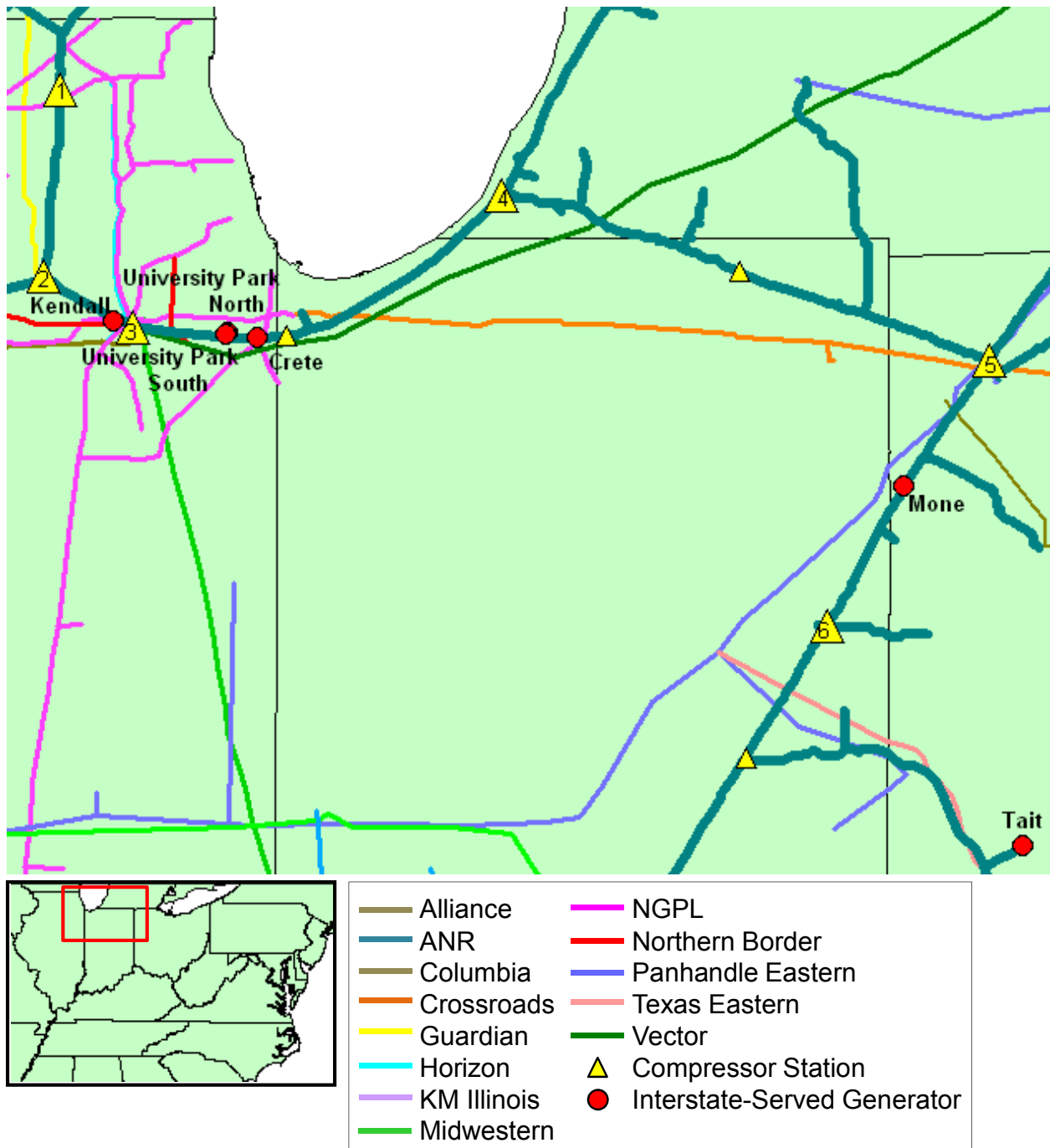
Table A1-2. Alliance Compressor Stations in PJM

ID	Name	Location
1	Tampico (29A)	Tampico, IL

ANR Pipeline (TransCanada)

Capacity: 1,188 MDth/d (Southeast Mainline North of REX), 694 MDth/d (Southwest Mainline)²

Figure A1-3. ANR Facilities in PJM



² Operationally Available Capacity: <http://anrbb.transcanada.com/AvailCap/AvailCap.asp?sPipelineCode=ANR>

Table A1-3. PJM Generators Directly Connected to ANR

Generator	Capacity (MW)	Meter Name	Meter Number
Crete ³	356.0	Crete Power Plant	360888
Kendall	1,256.0	Minooka Interconnect	278172
Mone	582.0	Mone Plant Interconnect	314730
Tait ⁴	684.6	Lebanon/Tait-TETCO	295957
University Park North	540.0	Monee Interconnect	282435
University Park South	342.0	PPL University Park Pwr	318733

Table A1-4. ANR Compressor Stations in PJM

ID	Name	Location
1	Woodstock	Woodstock, IL
2	Sandwich	Sandwich, IL
3	Joliet	Joliet, IL
4	Bridgman	Bridgman, MI
5	Defiance	Defiance, OH
6	Portland	Portland, IN

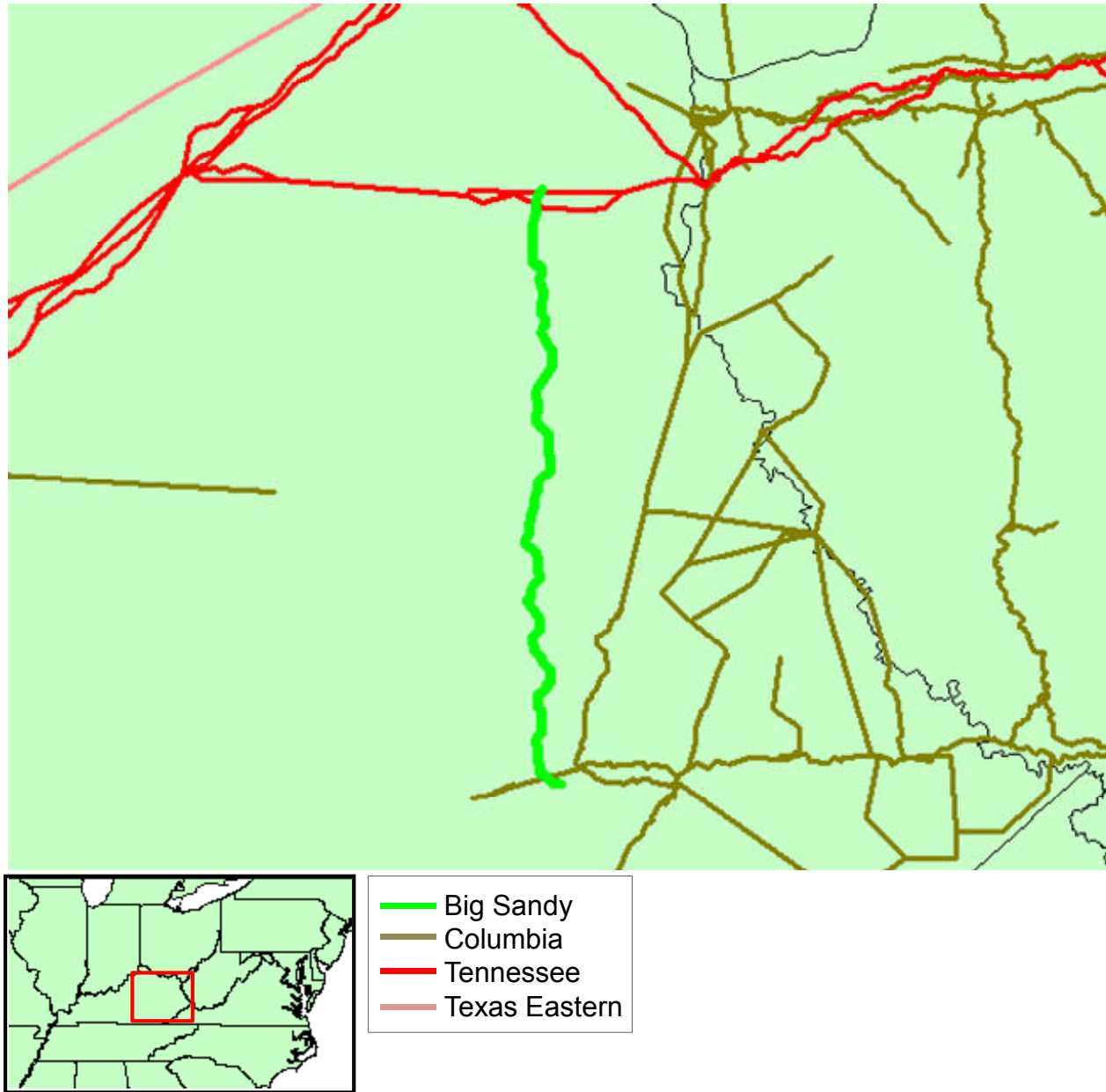
³ Crete also has a direct connection to Vector.

⁴ Tait is also served by Texas Eastern and Vectren Ohio.

Big Sandy Pipeline (Spectra Energy)

Capacity: 171 MMcf/d⁵

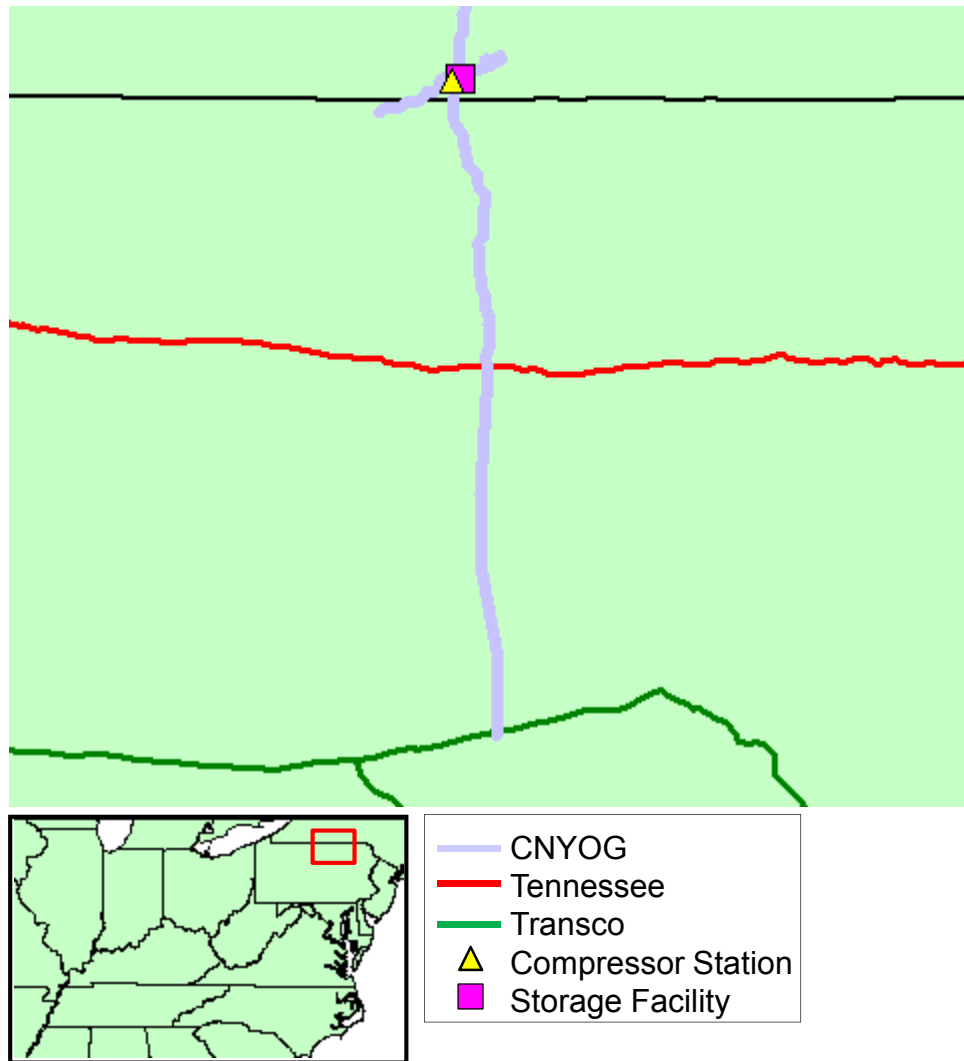
Figure A1-4. Big Sandy Facilities



⁵ Source: <http://infopost.spectraenergy.com/downloads/Spectra%20Energy%20Partners%20to%20Acquire%20the%20Big%20Sandy%20Pipeline.pdf>

Central New York Oil & Gas (Crestwood Midstream Partners)

Capacity: 1,130 MDth/d (Tennessee interconnection), 776 MDth/d (Transco interconneccion)⁶

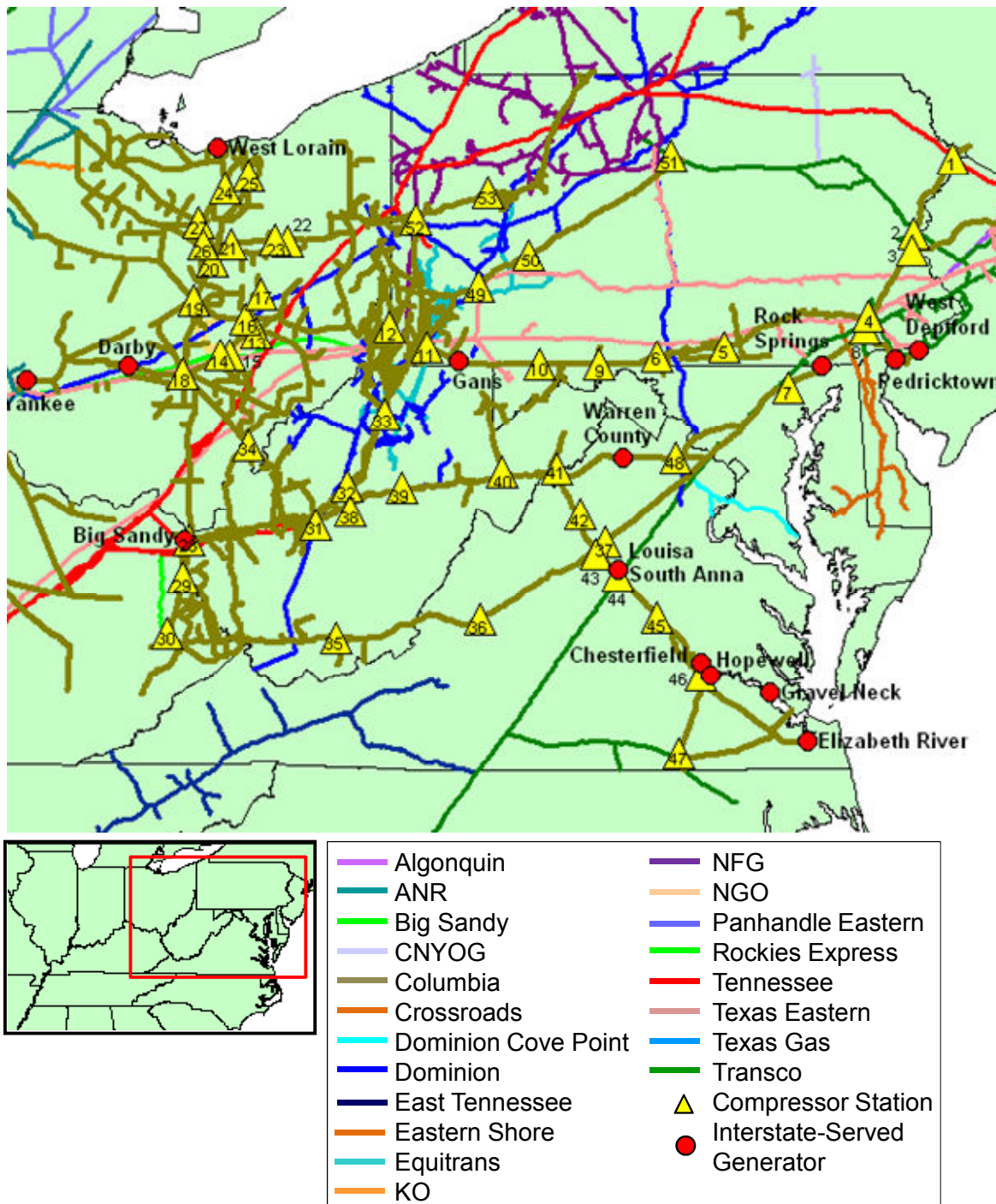


⁶ Design capacity of meters, from Operationally Available Capacity report:
<http://www.stagecoachstorage.com/oauc.cfm?type=1>

Columbia Gas Transmission (NiSource)

Capacity: 10,000 MDth/d⁷

Figure A1-5. Columbia Facilities in PJM



⁷ Total capacity can vary significantly based on operational factors due to the reticulated nature of the pipeline.

Table A1-5. PJM Generators Directly Connected to Columbia Gas

Generator	Capacity (MW)	Meter Name	Meter Number
Big Sandy	342.0	Constellation Big Sandy	836799
Chesterfield ⁸	446.6	Chesterfield Power	831082
Darby	564.0	Columbus Southern Darbyville	737067
Elizabeth River	388.8	COS Calp	833469
Gans	87.6	GAE - AES Lake Lynn	636563
Gravel Neck	407.7	Gravel Neck	831081
Hopewell	399.0	Hopewell Co-Gen	831095
Louisa ⁹	509.1	Red Hill Station	837462
Pedricktown ¹⁰	120.0	Pedricktown	633082
Rock Springs	780	Rock Springs Station Rock Spring Station	637184, 642269
South Anna (Gordonsville) ¹¹	300.4	GELP Columbus 846600	833866
West Deptford ¹²	738.0	West Deptford Energy Station	642577
West Lorain ¹³	555.6	First Energy-West Lorain	736798
Yankee	125.5	DPL Centerville	736626
Warren County ¹⁴	1,329.0	VEPCO	842564

Table A1-6. Columbia Gas Compressor Stations in PJM

ID	Name	Location
1	Milford	Hellertown, PA
2	Easton	Easton, PA
3	Hellertown	Hellertown, PA
4	Eagle	Uwchland, PA
5	Gettysburg	Gettysburg, PA
6	Greencastle	Greencastle, PA
7	Rutledge	Fallston, MD
8	Downingtown	Downingtown, PA
9	Artemas	Artemas, PA
10	Salisbury	Greenville, PA

⁸ Columbia Gas serves Chesterfield via a dedicated Columbia Gas of Virginia lateral. Chesterfield is also served by a lateral supplied by Dominion via Virginia Natural Gas.

⁹ Columbia Gas serves Louisa via a dedicated Columbia Gas of Virginia lateral.

¹⁰ Columbia Gas serves Pedricktown via a dedicated South Jersey Gas lateral.

¹¹ Columbia Gas serves Gordonsville via a dedicated Columbia Gas of Virginia lateral.

¹² West Deptford is currently under construction. The expected in-service date is June 2014.

¹³ Columbia Gas serves West Lorain via a dedicated Northeast Ohio Natural Gas lateral.

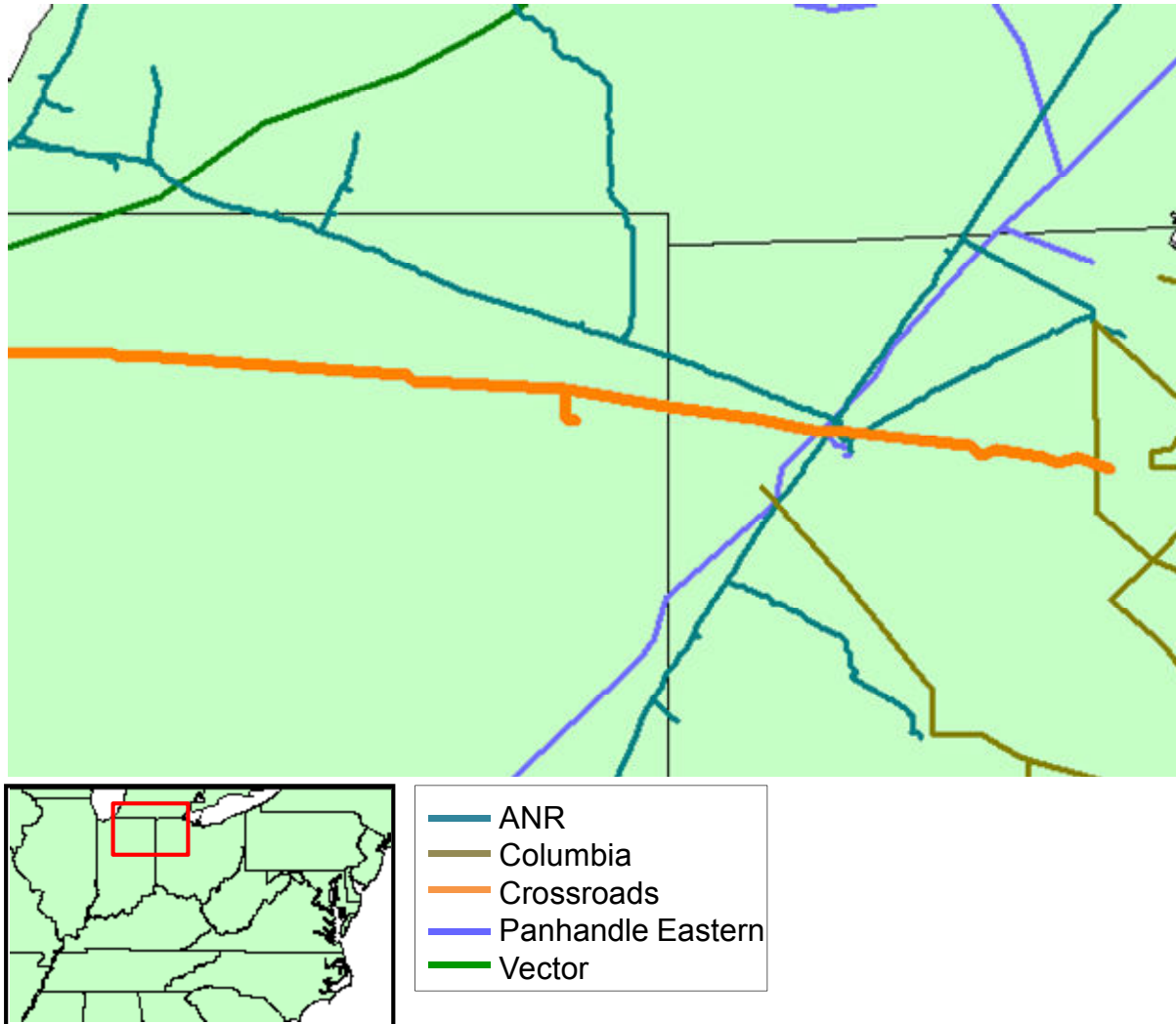
¹⁴ Warren County is currently under construction. The expected in-service date is late 2014 or early 2015.

ID	Name	Location
11	Waynesburg	Waynesburg, PA
12	Donegal	Claysville, PA
13	Cambridge	Adamsville, OH
14	Perry	Roseville, OH
15	Crooksville	Roseville, OH
16	Adamsville	Adamsville, OH
17	Guernsey	Cambridge, OH
18	Crawford	Sugar Grove, OH
19	Treat	Homer, OH
20	Weaver	Lucas, OH
21	Holmes	Lakeville, OH
22	Paint	Lakeville, OH
23	Holmesville	Lakeville, OH
24	Wellington	Wellington, OH
25	Medina	Medina, OH
26	Lucas	Perrysville, OH
27	Pavonia	Pavonia, OH
28	Ceredo	Huntington, WV
29	Walridge	Louisa, KY
30	Mudd Creek	Prestonsburg, KY
31	Cobb	Clendenin, WV
32	Frametown	Frametown, WV
33	Smithfield	Smithfield, WV
34	Rockport	Rockport, WV
35	Flat Top	Flat Top, WV
36	Gala	Eagle Rock, VA
37	Bickers	Stanardsville, VA
38	Clendenin	Clendenin, WV
39	Cleveland	Kanawha Head, WV
40	Seneca	Seneca Rocks, WV
41	Lost River	Mathias, WV
42	Shenandoah	Shenandoah, VA
43	Boswells Tavern	Boswells Tavern, VA
44	Louisa	Louisa, VA
45	Goochland	Goochland, VA
46	Petersburg	Prince George, VA
47	Emporia	Greensville, VA
48	Loudoun	Leesburg, VA
49	Delmont	Delmont, PA
50	Kent	Kent, PA
51	Renovo	North Bend, PA
52	Ellwood City	Ellwood City, PA
53	Rimersburg	Rimersburg, PA

Crossroads Pipeline (NiSource)

Capacity: 225 MDth/d

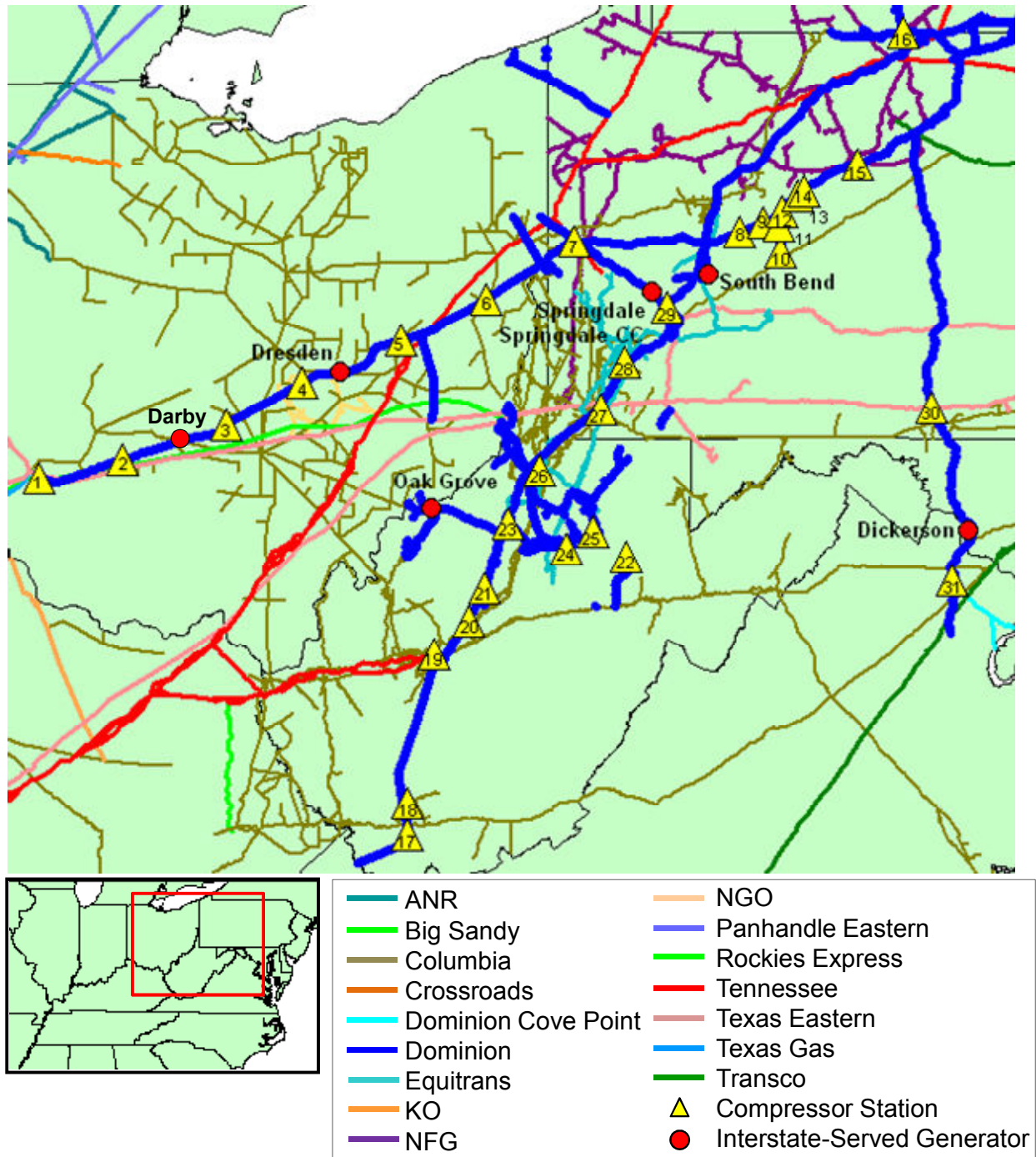
Figure A1-6. Crossroads Facilities in PJM



Dominion Transmission (Dominion Resources)

Capacity: 6,450 MMcf/d¹⁵

Figure A1-7. Dominion Facilities in PJM



¹⁵ Represents peak day throughput during the 2013-14 heating season.

Table A1-7. PJM Generators Directly Connected to Dominion

Generator	Capacity (MW)	Meter Name	Meter Number
Darby	564.0	Columbus Southern – Darby Station	30160
Dickerson	326.0	GenOn Mid-Atlantic (Dickerson)	30016
Dresden	678.3	Dresden	30080
Oak Grove	344.0	Pleasants Energy	30050
South Bend	688.0	Armstrong Energy	30060
Springdale	87.6	Allegheny Energy - Springdale	30040
Springdale CC	556.0	Allegheny Energy - Springdale	30040

Table A1-8. Dominion Compressor Stations in PJM

ID	Name	Location
1	Lebanon	Lebanon, OH
2	Washington	Washington Court House, OH
3	Groveport	Groveport, OH
4	Newark	Nashport, OH
5	Gilmore	Port Washington, OH
6	Carroll	Carrollton, OH
7	Beaver	North Sewickley Twp, PA
8	Rochester Mills	Punxsutawney, PA
9	Punxsutawney	Punxsutawney, PA
10	Cherry Tree	Cherry Tree, PA
11	Stoney Run	Big Run, PA
12	Big Run	Big Run, PA
13	Helvetia	Luthersburg, PA
14	Luther	Luthersburg, PA
15	Ardell	Weedville, PA
16	State Line	Genesee, PA
17	Oscar Nelson	Brenton, WV
18	Loup Creek	Kopperston, WV
19	Cornwell	Clendenin, WV
20	Orma	Orma, WV
21	Jones	Lockney, WV
22	Coronado	Belington, WV
23	LL Tonkin	West Union, WV
24	Camden	Weston, WV
25	Pepper	Philippi, WV
26	Hastings	Pine Grove, WV
27	Crayne	Waynesburg, PA
28	Hutchinson	Elizabeth, PA
29	JB Tonkin	Murraysville, PA
30	Chambersburg	Chambersburg, PA
31	Leesburg	Leesburg, VA

Dominion Cove Point (Dominion Resources)

Capacity: 1,800 MDth/d

Figure A1-8. Dominion Cove Point Facilities

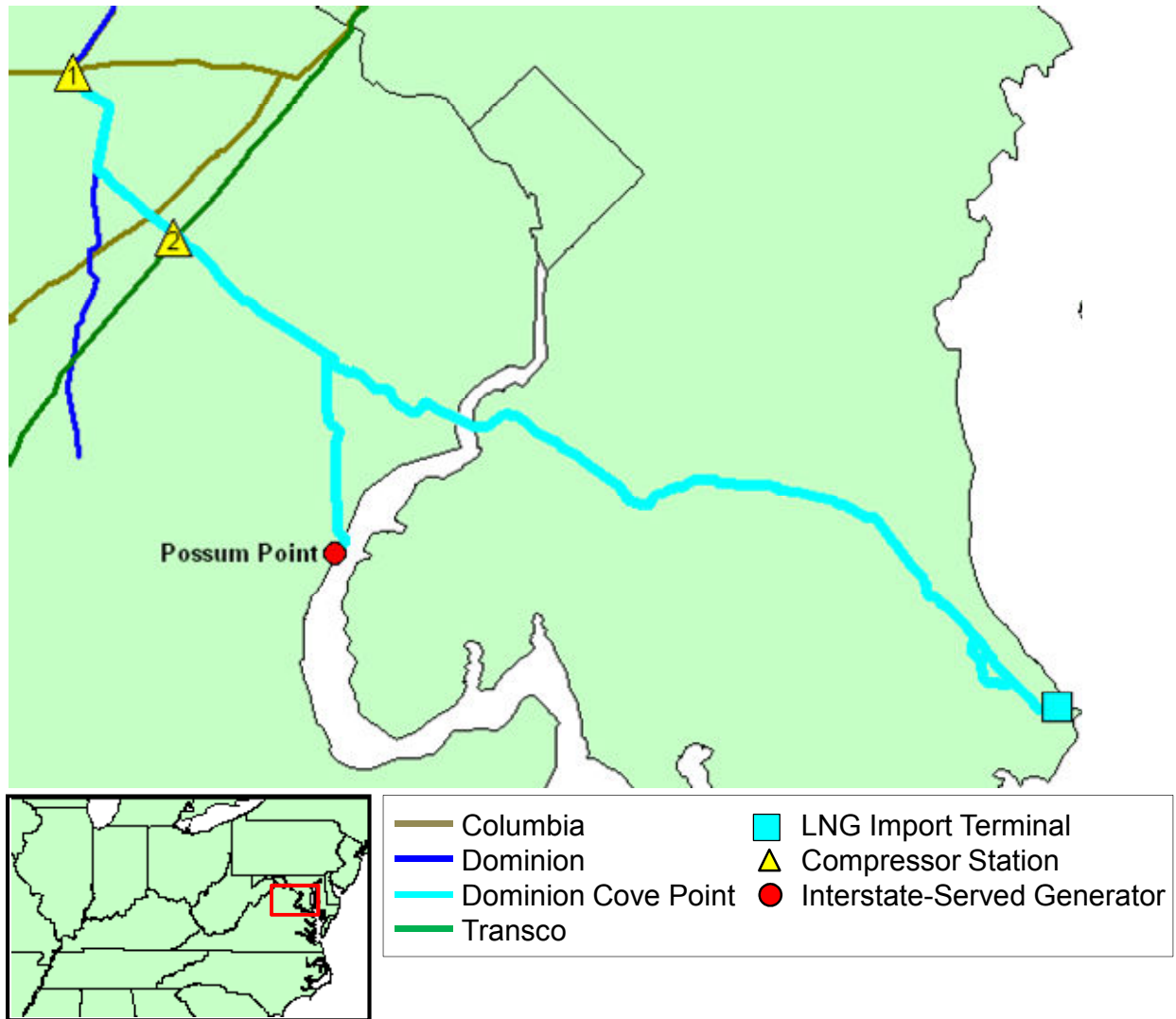


Table A1-9. PJM Generators Directly Connected to Dominion Cove Point

Generator	Capacity (MW)	Meter Name	Meter Number
Possum Point	965.9	Possum Point Plant	97000

Table A1-10. Dominion Cove Point Compressor Stations

ID	Name	Location
1	Loudoun	Loudoun, VA
2	Pleasant Valley	Pleasant Valley, VA

Dominion Cove Point received permission from the Department of Energy (DOE) to export LNG to countries which have a Free Trade Agreement (FTA) with the United States on October

7, 2011. DOE approved exports of up to 7.82 million metric tonnes per annum (MTPA), equivalent to 1 Bcf/day. On September 11, 2013, DOE approved Cove Point's application to export natural gas to non-FTA nations up to an export quantity of 281 Bcf/year, equivalent to 0.77 Bcf/day.¹⁶ Existing facilities, including LNG storage tanks, docks for tanker loading and unloading, and pipeline lateral (which is already bidirectional) will be utilized for the export project. DOE approval is only part of the permitting process for the project; FERC approval is required for construction of the liquefaction facilities. Dominion initiated the FERC pre-filing process on June 1, 2012 and submitted its certificate application on April 1, 2013. FERC is currently conducting its Environmental Assessment of the project. Dominion's most recent Monthly Permit Table Update filing anticipates that Cove Point will receive certification by the end of February, but their web site lists 1H 2014 as a less ambitious target.¹⁷ Dominion is targeting a March 2017 in-service date for lateral upgrades associated with the project and a June 2017 in-service date for the liquefaction facilities.¹⁸ State representatives, Maryland gubernatorial candidates, and several environmental groups including the Sierra Club are pushing for a more thorough review with an Environmental Impact Study, which would likely delay the project. Such a practice would be against FERC precedent, as the project is within the footprint of the existing import facilities. It is unclear whether these efforts, in addition to a legacy agreement that the facility's prior owner signed with environmental groups, will delay or endanger the project.¹⁹

¹⁶ See <http://energy.gov/sites/prod/files/2014/02/f8/Summary%20of%20LNG%20Export%20Applications.pdf>

¹⁷ FERC docket CP13-113

¹⁸ See <https://www.dom.com/business/gas-transmission/cove-point/index.jsp>,

¹⁹ Platts Gas Daily, "Cove Point LNG Critics Push for Tougher Review." January 22, 2014.

East Tennessee (Spectra Energy)

Capacity: 218 MDth/d (Glade Spring)²⁰

Figure A1-9. East Tennessee Facilities in PJM

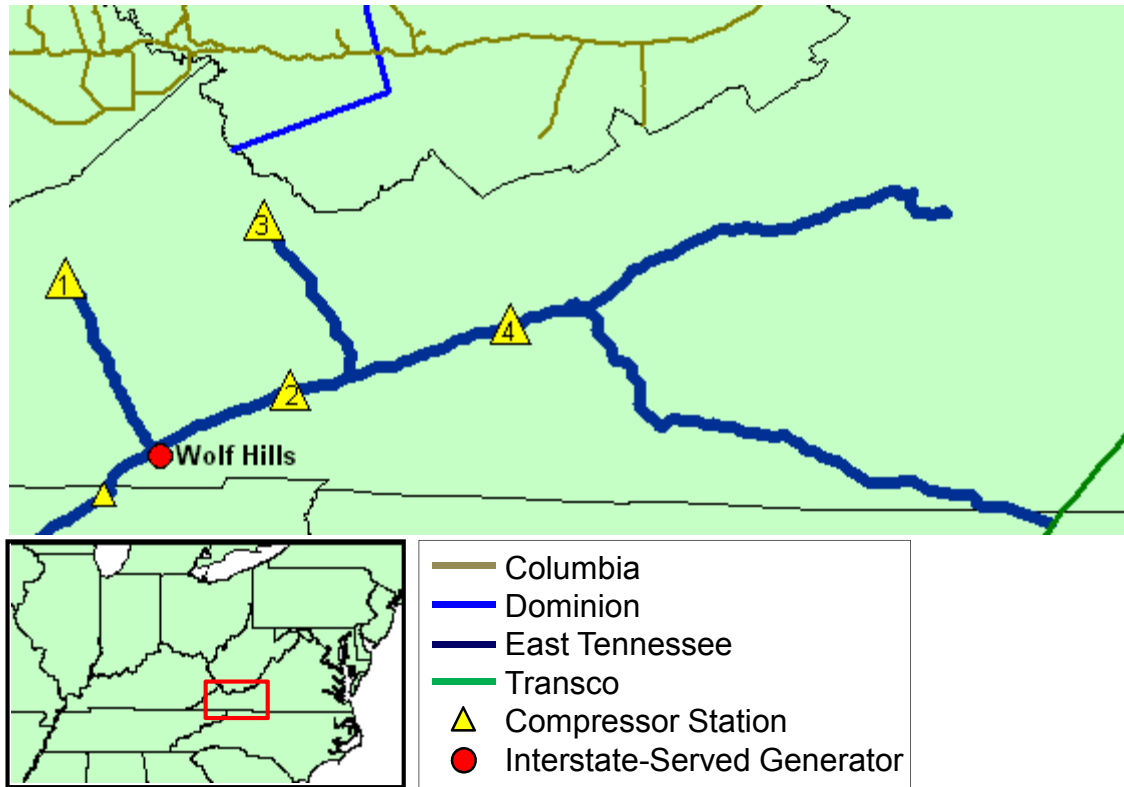


Table A1-11. PJM Generators Directly Connected to East Tennessee

Generator	Capacity (MW)	Meter Name	Meter Number
Wolf Hills ²¹	285.0	United Cities - Wolf Hills Power Plant	59192

Table A1-12. East Tennessee Compressor Stations in PJM

ID	Name	Location
1	Nora	Nora, VA
2	Glade Spring	Glade Spring, VA
3	Jewell Ridge	Jewell Ridge, VA
4	Rural Retreat	Rural Retreat, VA

²⁰ Operationally Available Capacity – Operational Capacity Map:
<https://rtba.spectraenergy.com/InformationalPosting/Default.aspx?bu=ET&Type=OA>

²¹ East Tennessee serves Wolf Hills via a dedicated Atmos Energy lateral.

Eastern Shore (Chesapeake Utilities)

Capacity: 234 MDth/d

Figure A1-10. Eastern Shore Facilities in PJM

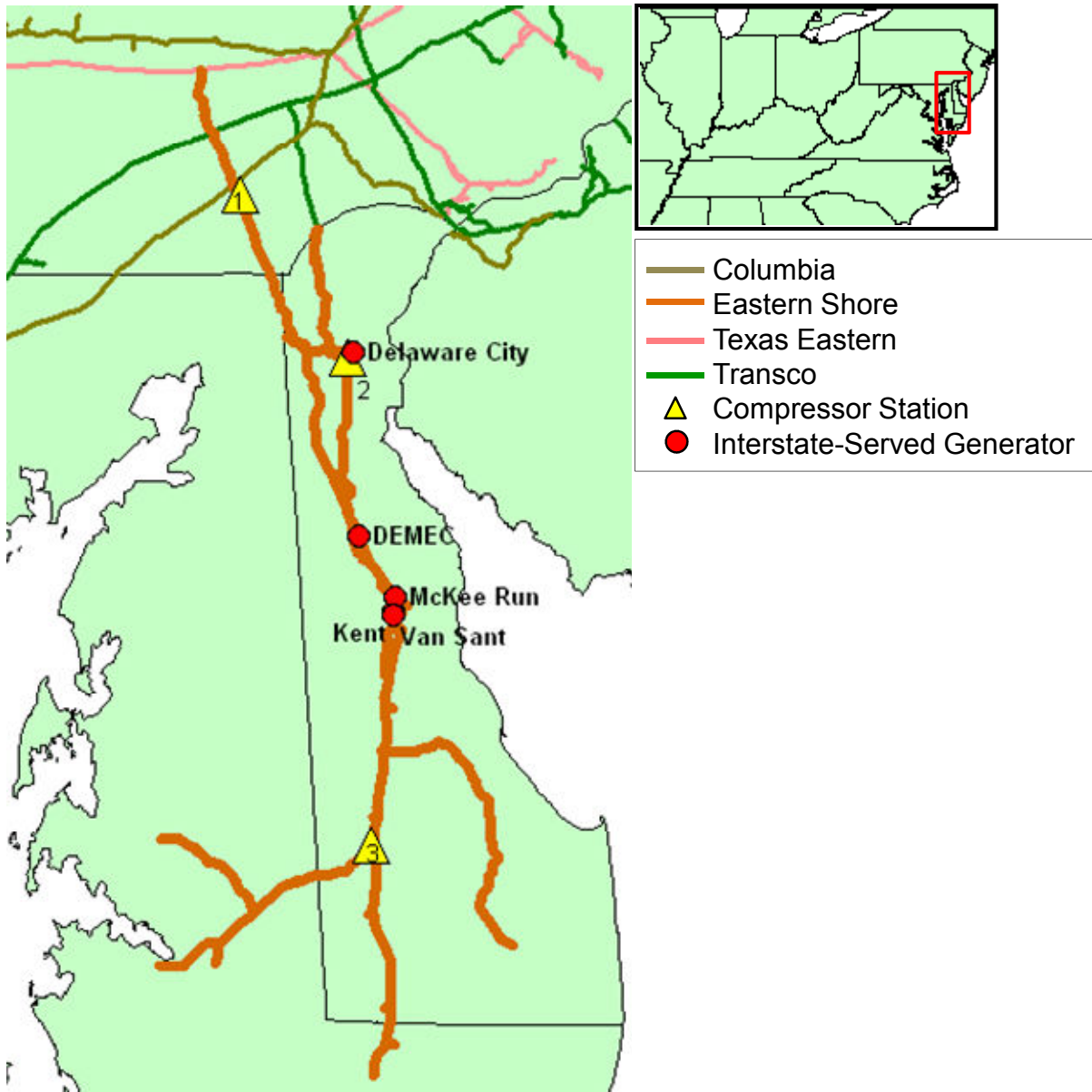


Table A1-13. PJM Generators Directly Connected to Eastern Shore²²

Generator	Capacity (MW)	Meter Name	Meter Number
Delaware City	195.7	N/A	N/A
DEMEC (W F Beasley)	50.0	N/A	N/A
Kent	100.0	N/A	N/A
McKee Run	151.2	N/A	N/A
Van Sant	37.4	N/A	N/A

Table A1-14. Eastern Shore Compressor Stations in PJM

ID	Name	Location
1	Daleville	Cochranville, PA
2	Delaware City	Delaware City, DE
3	Bridgeville	Bridgeville, DE

²² Eastern Shore publishes limited meter-identifying information on its EBB.

Equitrans (EQT Midstream Partners)

Capacity: 2,153 MDth/d²³

Figure A1-11. Equitrans Facilities

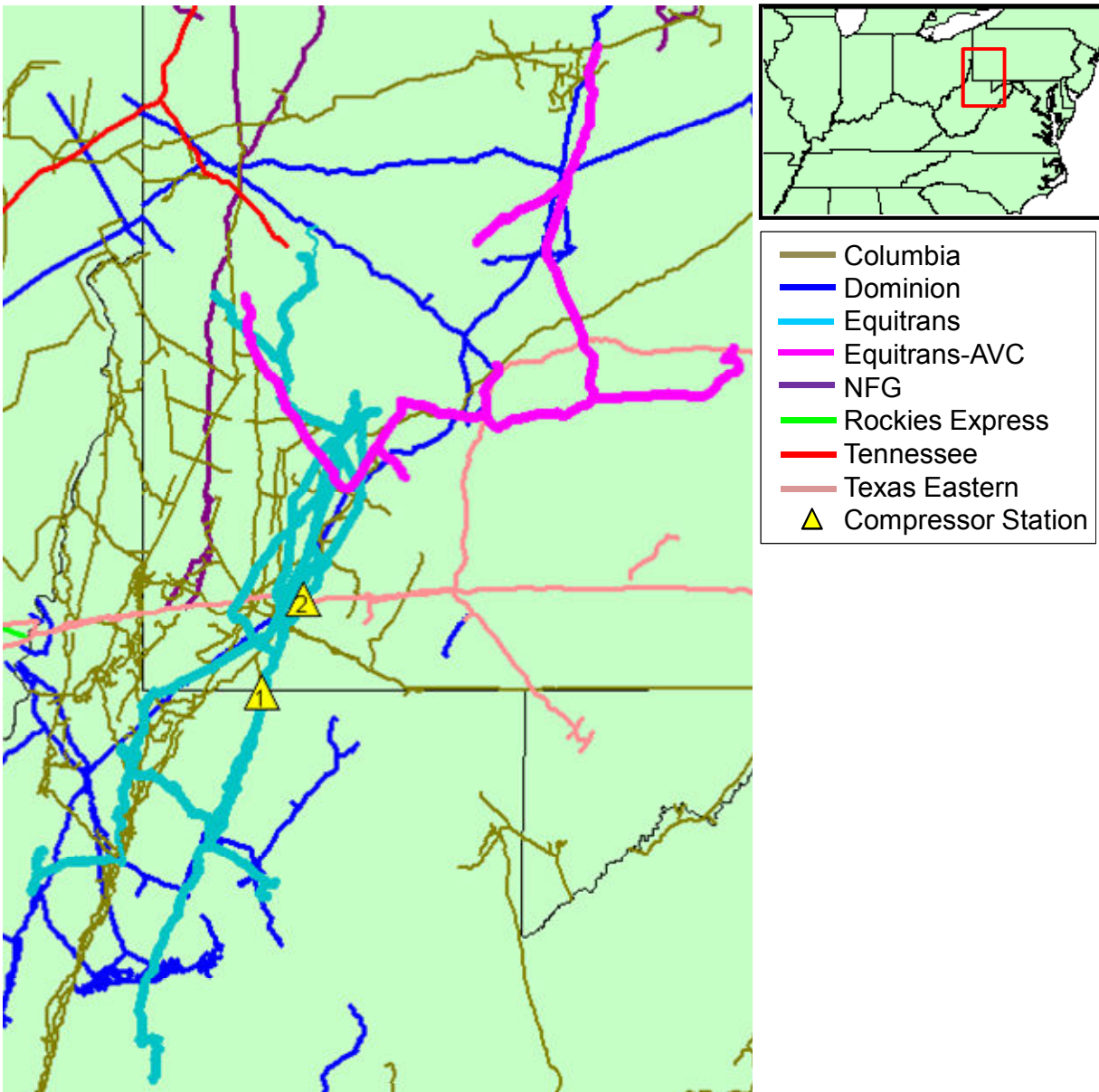


Table A1-15. Equitrans Compressor Stations in PJM

ID	Name	Location
1	Blacksville	Pittsburgh, WV
2	Jefferson	Jefferson, PA

²³ In December 2013 Equitrans leased the Allegheny Valley Connector facilities, which have a transportation capacity of 452 MDth/d, from Allegheny Valley Connector, LLC.

Guardian Pipeline (ONEOK)

Capacity: 1,287 MMcf/d

Figure A1-12. Guardian Facilities in PJM

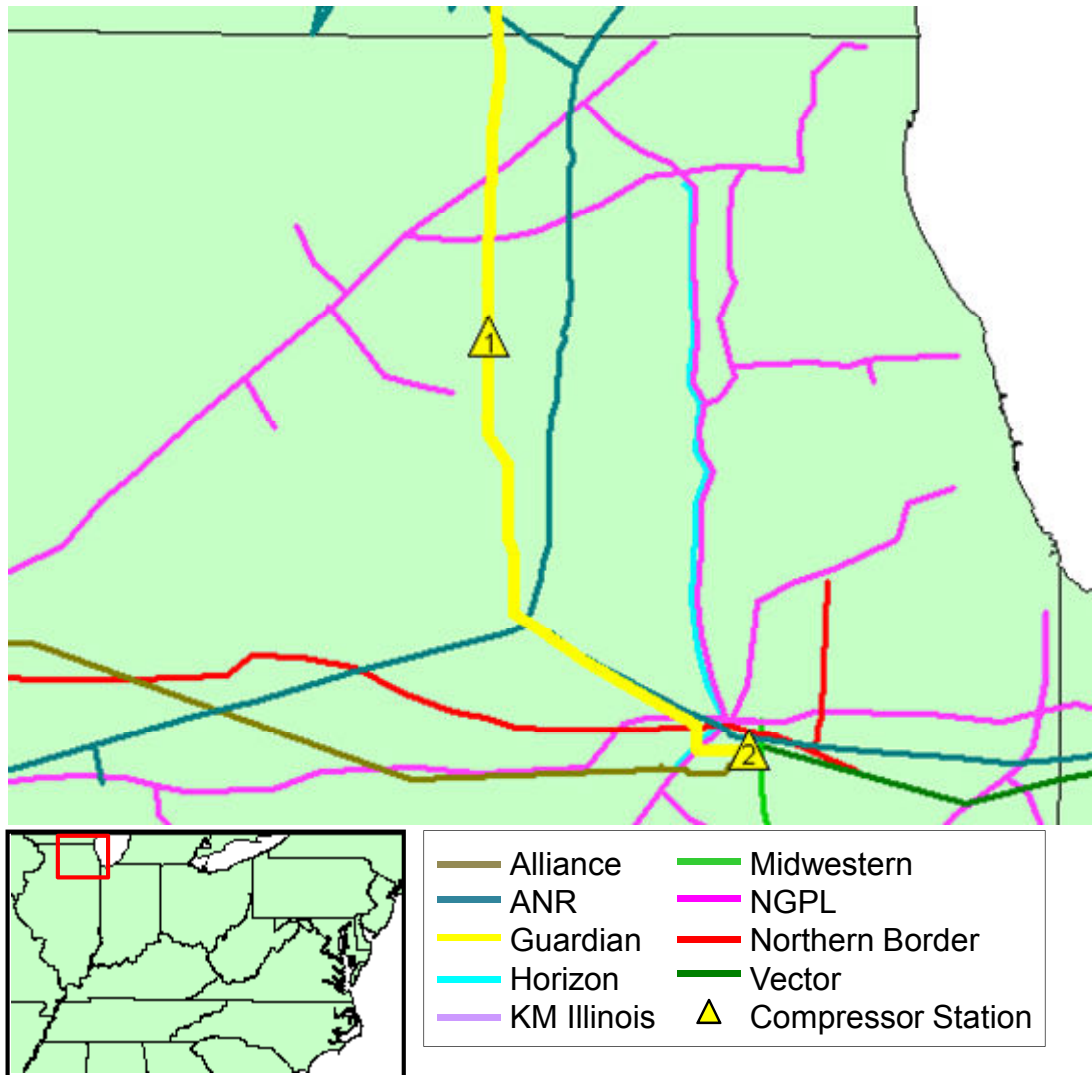


Table A1-16. Guardian Compressor Stations in PJM

ID	Name	Location
1	Sycamore	Sycamore, IL
2	Guardian	Joliet, IL

Horizon Pipeline (NGPL / Nicor-Horizon)

Capacity: 380 MDth/d

Figure A1-13. Horizon Facilities

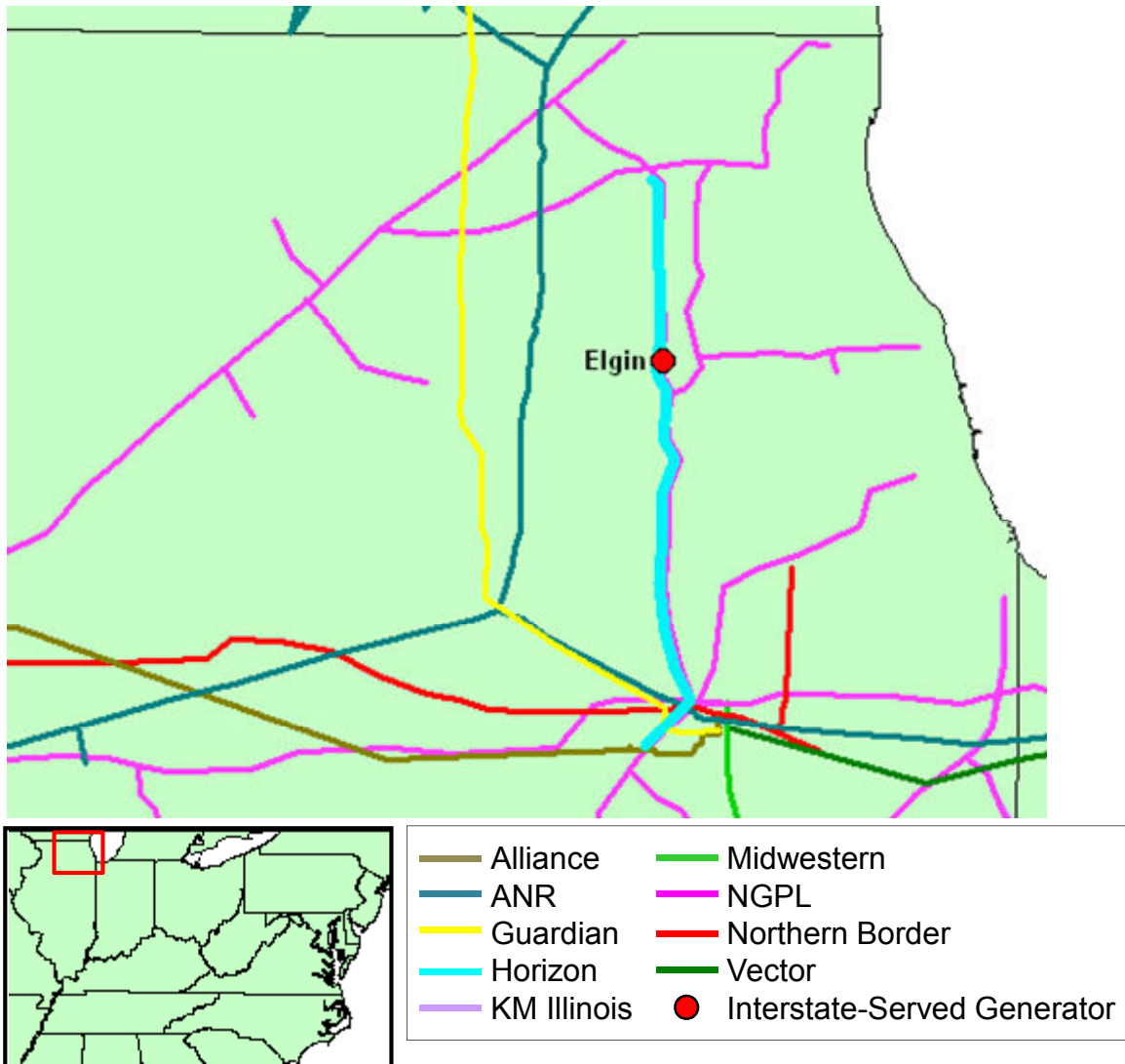


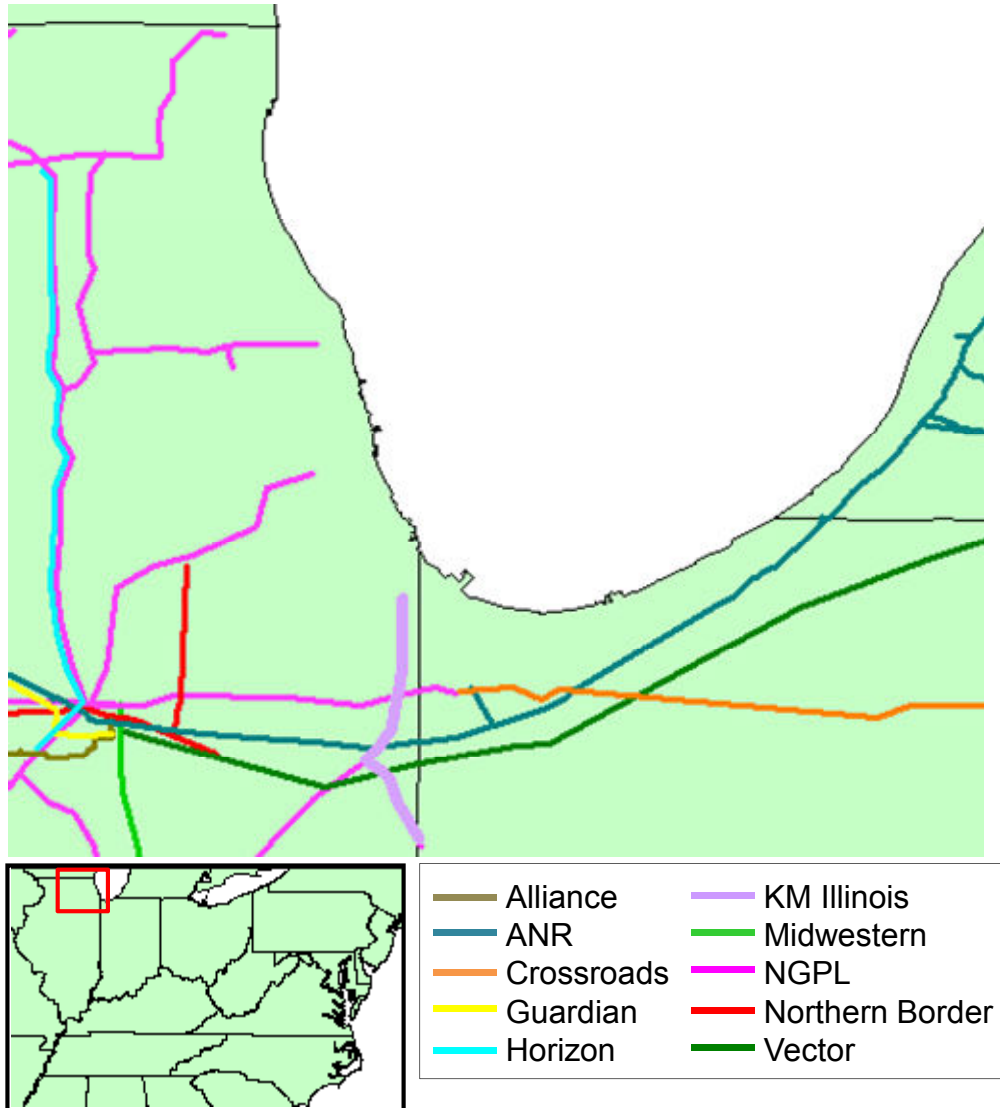
Table A1-17. PJM Generators Directly Connected to Horizon

Generator	Capacity (MW)	Meter Name	Meter Number
Elgin	540.0	AEGC /Horizon Tolling Unit	41530

Kinder Morgan Illinois (NGPL)

Capacity: 360 MDth/d

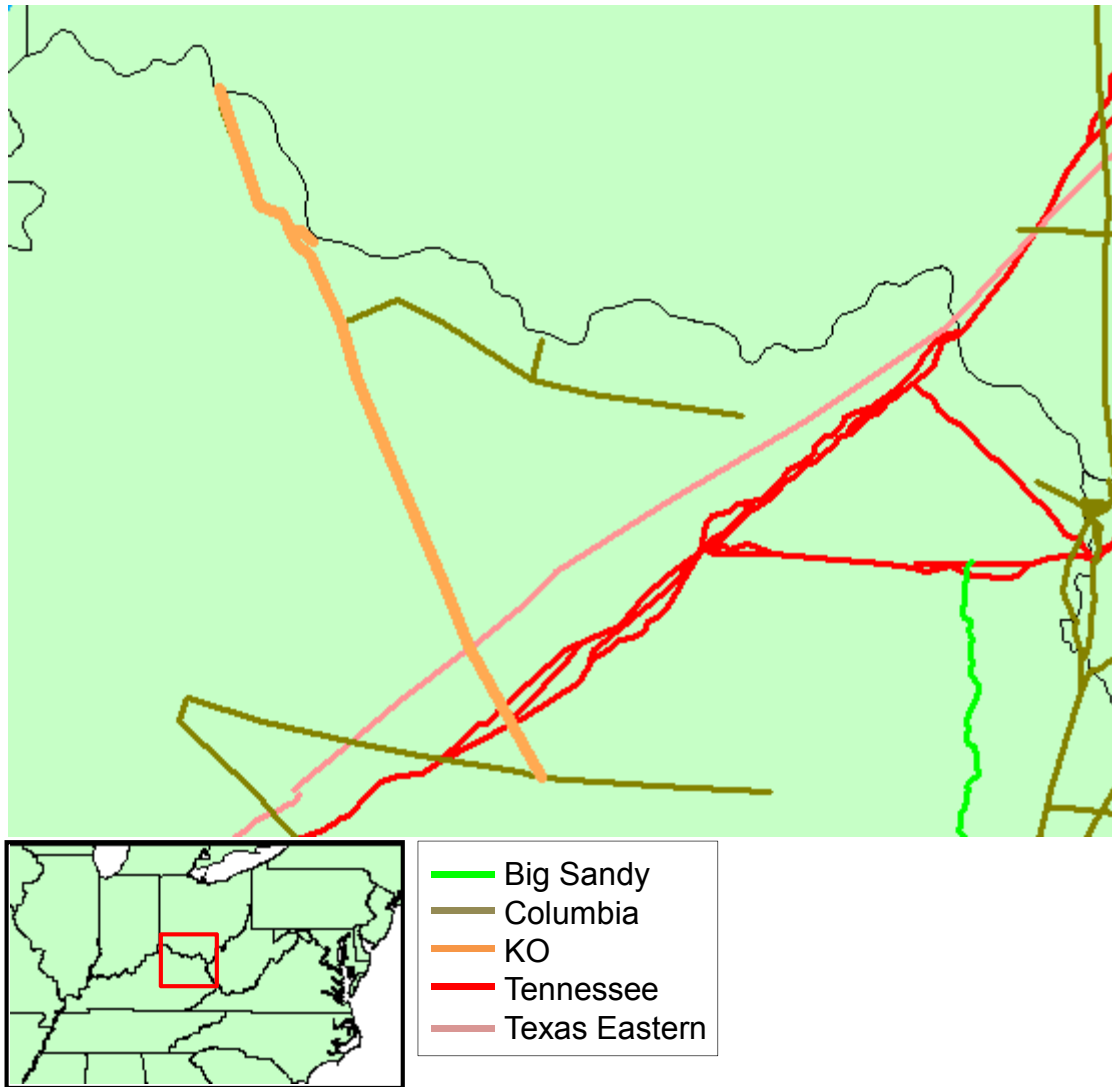
Figure A1-14. Kinder Morgan Illinois Facilities



KO Transmission (Duke Energy / Columbia Gas)

Capacity: 356 MDth/d

Figure A1-15. KO Facilities



Midwestern Gas Transmission (ONEOK)

Capacity: 513 MMcf/d (south to north) / 635 MMcf/d (north to south)

Figure A1-16. Midwestern Gas Facilities in PJM

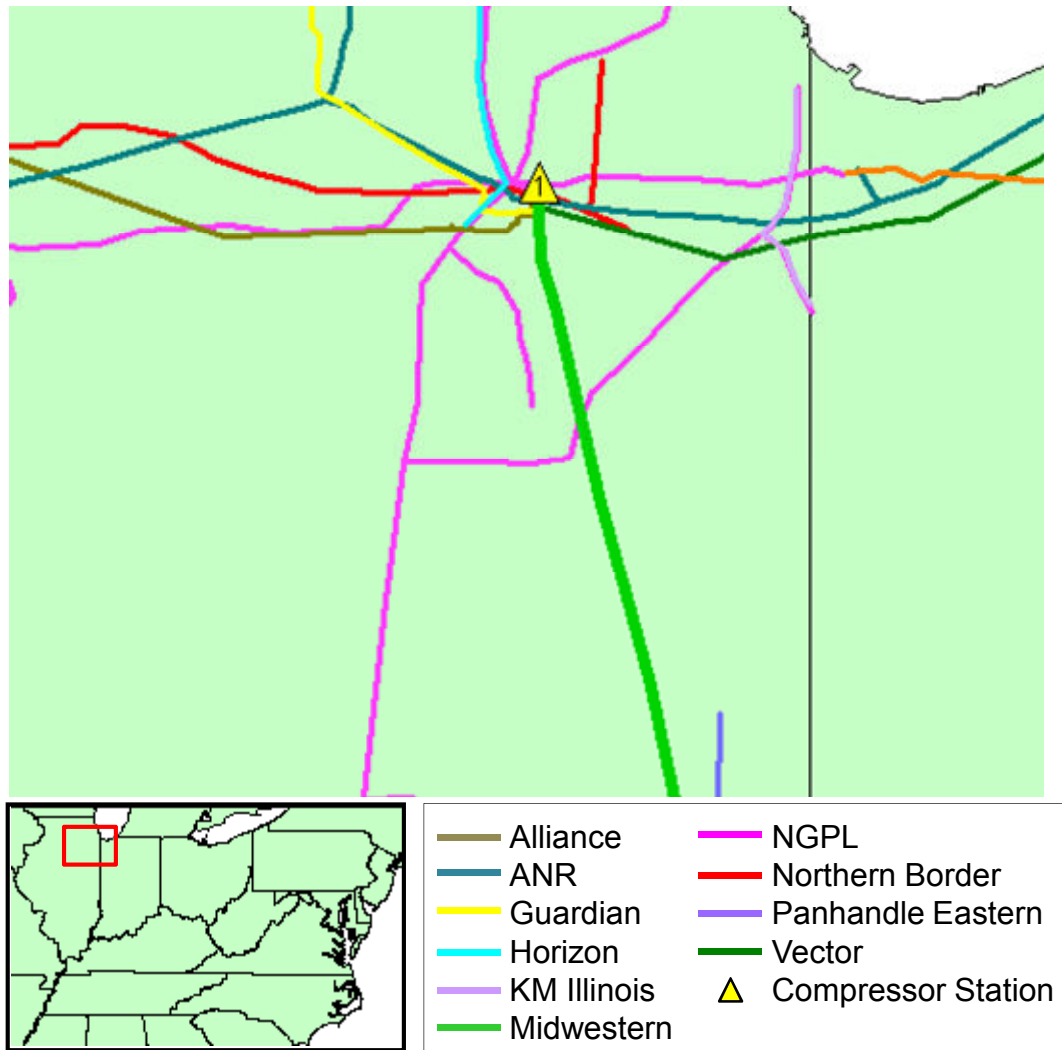


Table A1-18. Midwestern Compressor Stations in PJM

ID	Name	Location
1	Channahon (2125)	Channahon, IL

National Fuel Gas Supply Corporation (National Fuel Gas Company)

Capacity: 2,764 MDth/d

Figure A1-17. NFG Facilities in PJM

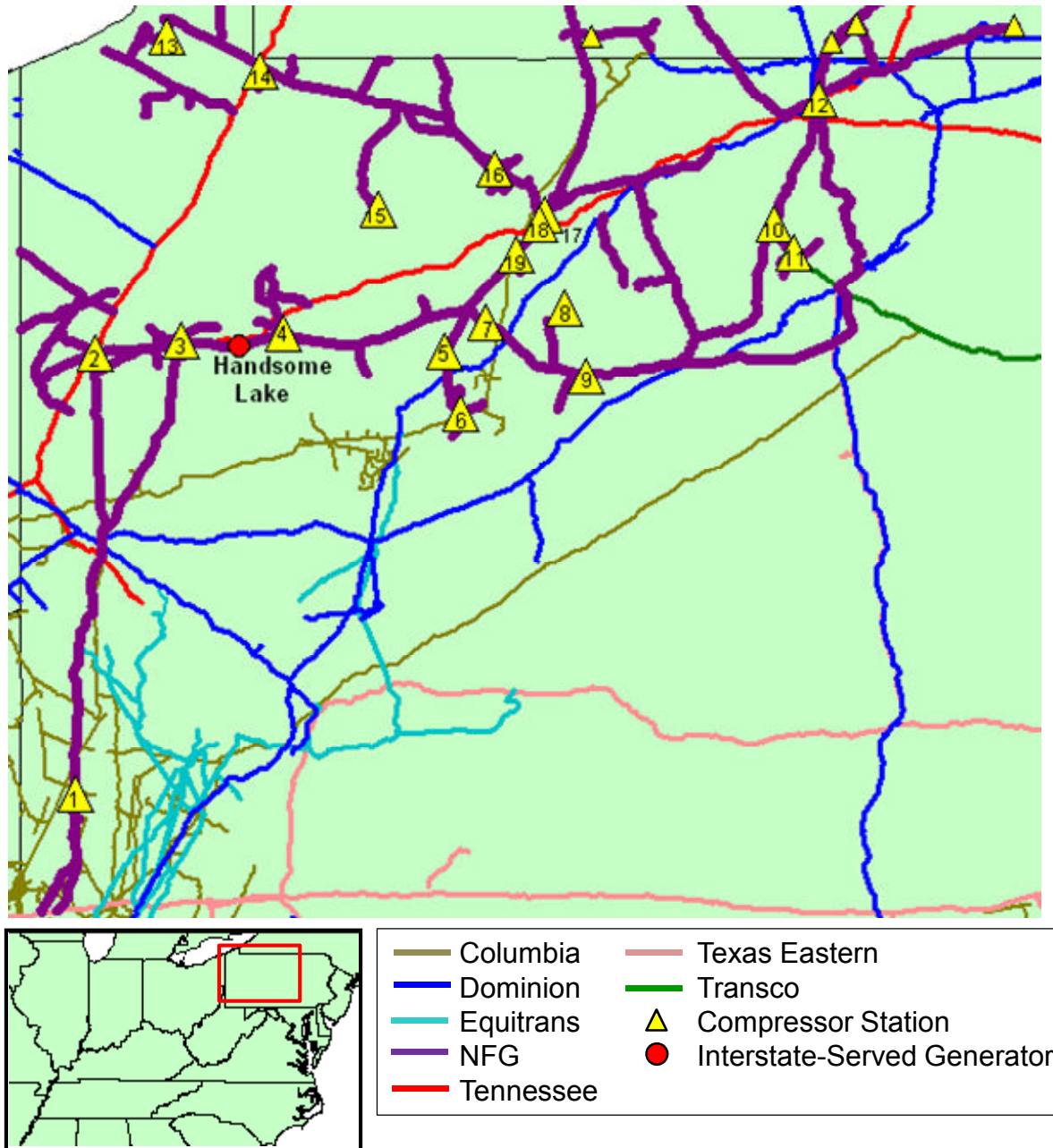


Table A1-19. PJM Generators Directly Connected to NFG

Generator	Capacity (MW)	Meter Name	Meter Number
Handsome Lake	285.0	HL - Handsome Lake Power	HLPWR

Table A1-20. NFG Compressor Stations in PJM

ID	Name	Location
1	Buffalo	Washington, PA
2	Mercer	Mercer, PA
3	Henderson	Stoneboro, PA
4	Van	Cranberry, PA
5	Eldred	Sigel, PA
6	Knox	Brookville, PA
7	Heath	Sigel, PA
8	Island Run	Ridgway, PA
9	Boone Mountain	Dubois, PA
10	Costello	Austin, PA
11	East Fork	Austin, PA
12	Ellisburg	Genesee, PA
13	Summit	Erie, PA
14	Corry	Corry, PA
15	Queen	East Hickory, PA
16	Roystone	Sheffield, PA
17	Lamont	Kane, PA
18	Lamont	Kane, PA
19	Sackett	James City, PA

Natural Gas Pipeline Company of America (Kinder Morgan / Myria Acquisition)

Capacity: 4,491 MDth/d

Figure A1-18. NGPL Facilities in PJM

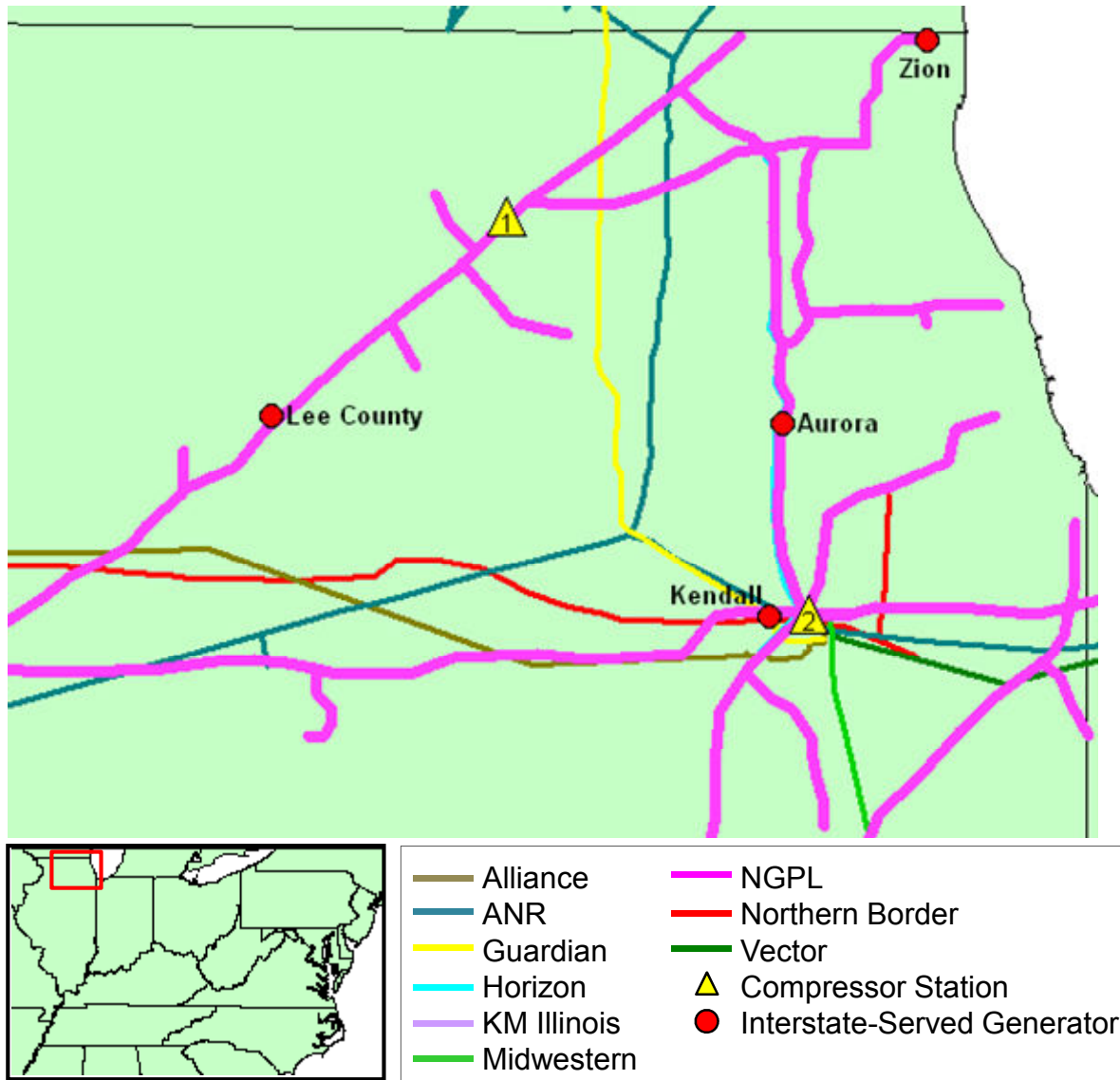


Table A1-21. PJM Generators Directly Connected to NGPL

Generator	Capacity (MW)	Meter Name	Meter Number
Aurora	1,275.0	GenOn/NGPL Aurora Du Page	37435
		Dynegy/NGPL NRG LSP-Kendall Kendall	40057
Kendall	1,256.0	TMI/NGPL NRG LSP-Kendall Pwr Plt Ke	40058
		NRG/NGPL LSP-Kendall Pwr Plt Kendal	40059
Lee County	814.4	Duke Ohi/NGPL Power Plant Lee	37329
Zion	596.7	Calpine/NGPL Zion Energy Lake	40257

Table A1-22. NGPL Compressor Stations in PJM

ID	Name	Location
1	Station 116	Belvidere, IL
2	Station 113	Shorewood, IL

Northern Border Pipeline (TransCanada / ONEOK)

Capacity: 2,574 MDth/d

Figure A1-19. Northern Border Facilities in PJM

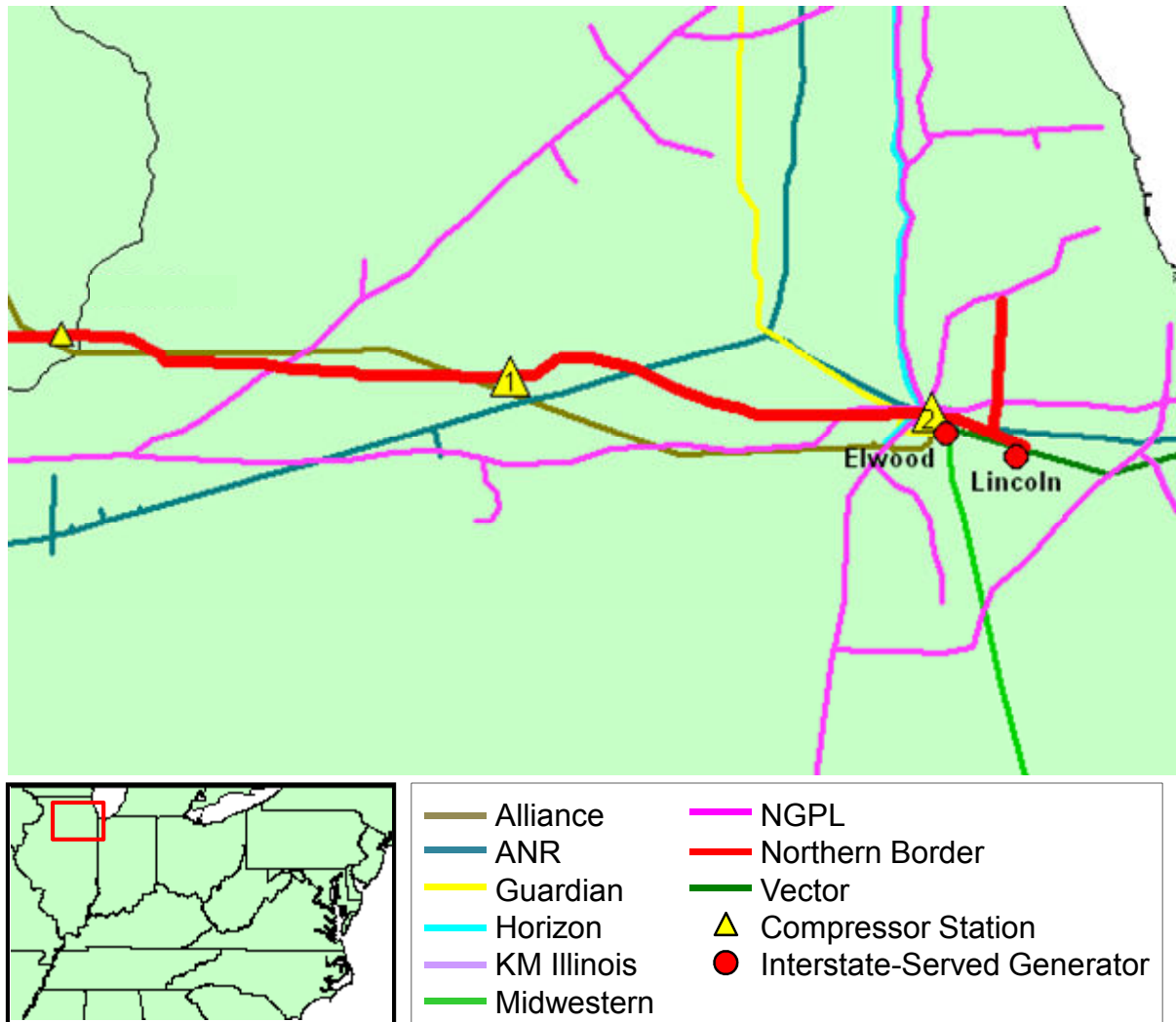


Table A1-23. PJM Generators Directly Connected to Northern Border

Generator	Capacity (MW)	Meter Name	Meter Number
Elwood	1,728.0	Elwood	472505
Lincoln	692.0	Wilton Center	274920

Table A1-24. Northern Border Compressor Stations in PJM

ID	Name	Location
1	Station 18	La Moille, IL
2	Channahon	Channahon, IL

Panhandle Eastern (Energy Transfer Partners)

Capacity: 2,840 MDth/d

Figure A1-20. Panhandle Eastern Facilities in PJM



Table A1-25. PJM Generators Directly Connected to Panhandle Eastern

Generator	Capacity (MW)	Meter Name	Meter Number
Montpelier	236.0	DPL Energy Montpelier CT Plant	2860
Richland	450.0	Richland Power Plant	2853

Table A1-26. Panhandle Eastern Compressor Stations in PJM

ID	Name	Location
1	Edgerton	Monroeville, IN

Rockies Express (Tallgrass / Sempra / Phillips 66)

Capacity: 2,000 MDth/d

Figure A1-21. Rockies Express Facilities in PJM

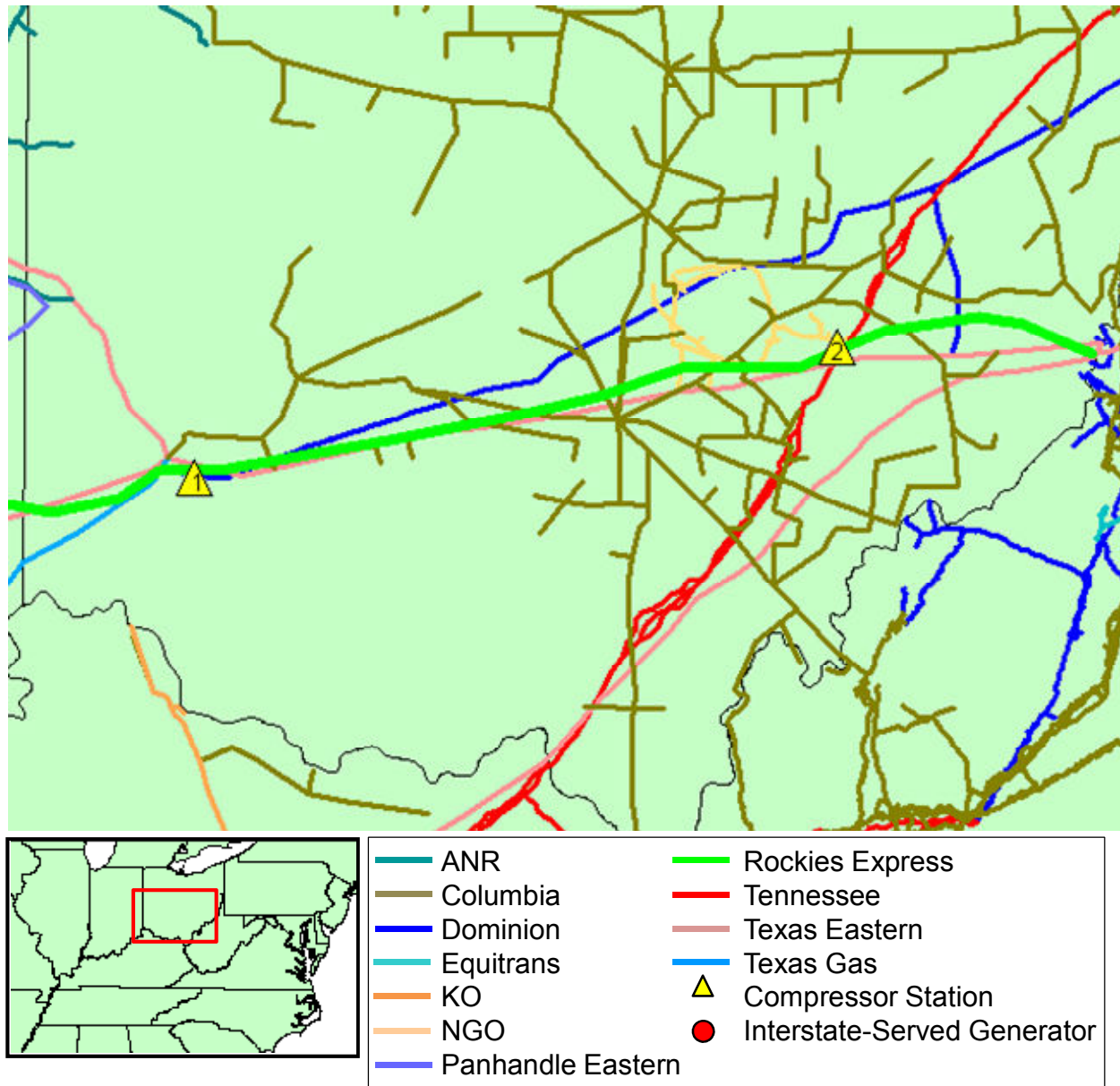


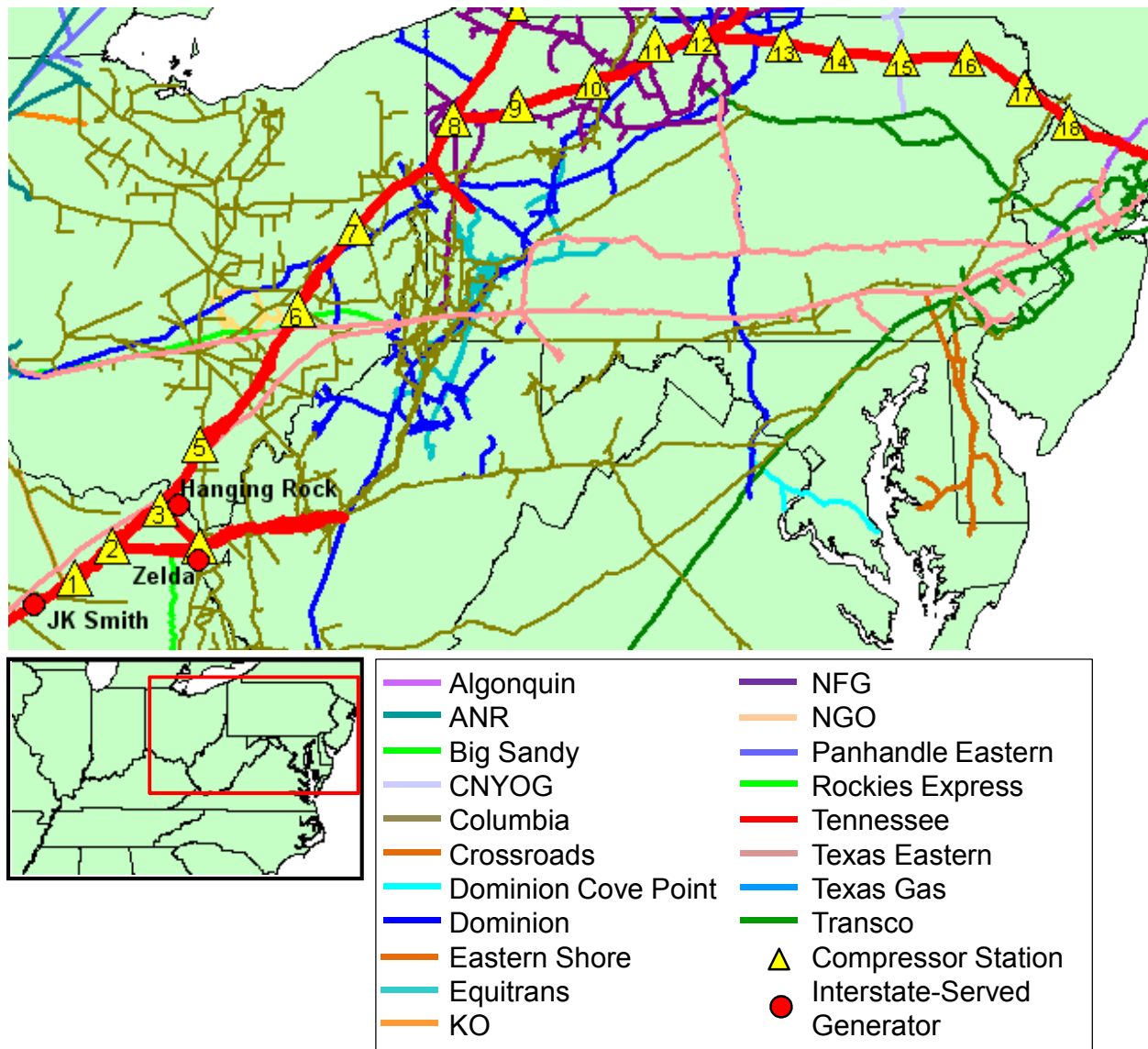
Table A1-27. Rockies Express Compressor Stations in PJM

ID	Name	Location
1	Hamilton	Lebanon, OH
2	Chandlersville	Chandlersville, OH

Tennessee Gas Pipeline (Kinder Morgan)

Capacity: 1,191 MDth/d (Station 200), 1,677 MDth/d (Station 313)²⁴

Figure A1-22. Tennessee Facilities in PJM



²⁴ Operationally Available Capacity – Segment Capacity:
<http://pipeline2.kindermorgan.com/Capacity/OpAvailSegment.aspx?code=TGP>

Table A1-28. PJM Generators Directly Connected to Tennessee

Generator	Capacity (MW)	Meter Name	Meter Number
Hanging Rock	1288	Duke AM/TGP Hanging Rock Scioto	421018
JK Smith ²⁵	1055.0	J K Smith Sales	420803
Zelda	1150.0	Riversid/TGP Lawrence Boyd	420924

Table A1-29. Tennessee Compressor Stations in PJM

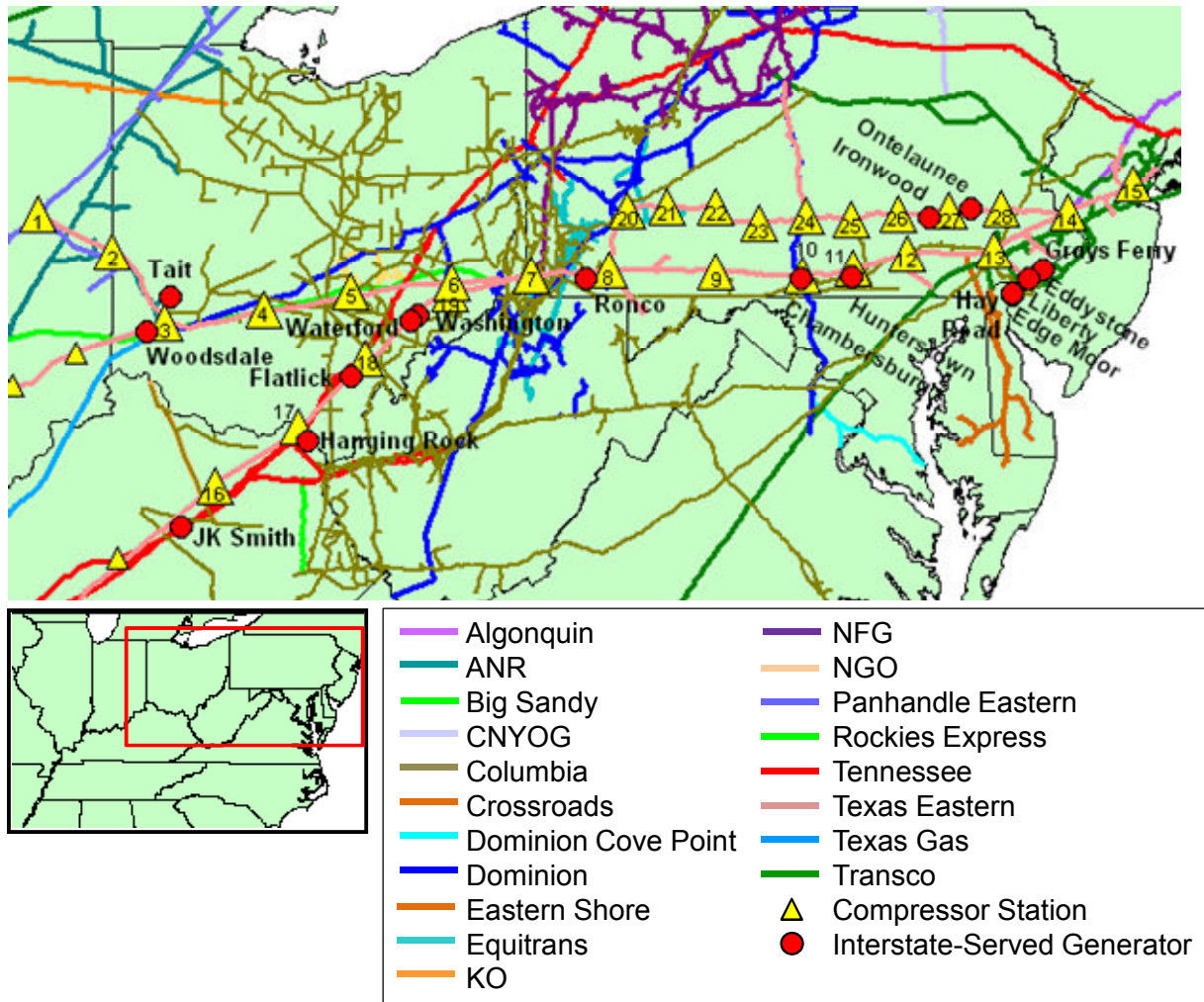
ID	Name	Location
1	Station 106	Clay City, KY
2	Station 110	Morehead, KY
3	Station 200	Greenup, KY
4	Station 114	Catlettsburg, KY
5	Station 204	Albany, OH
6	Station 209	Cumberland, OH
7	Station 214	Carrollton, OH
8	Station 219	Mercer, PA
9	Station 303A	Seneca, PA
10	Station 307	Marienville, PA
11	Station 310A	Smethport, PA
12	Station 313	Coudersport, PA
13	Station 315	Middlebury Center, PA
14	Station 317	Troy, PA
15	Station 319	Wyalusing, PA
16	Station 321	West Clifford, PA
17	Station 323	Hawley, PA
18	Station 325	Wantage Township, NJ

²⁵ JK Smith is also directly connected to Texas Eastern.

Texas Eastern Transmission (Spectra Energy)

Capacity: 4,742 MDth/d (Uniontown)²⁶

Figure A1-23. Texas Eastern Facilities in PJM



²⁶ Operationally Available Capacity – Operational Capacity Map:
<https://rtba.spectraenergy.com/InformationalPosting/Default.aspx?bu=TE&Type=OA>

Table A1-30. PJM Generators Directly Connected to Texas Eastern

Generator	Capacity (MW)	Meter Name	Meter Number
Chambersburg Guilford	87.6	Allegheny Energy, Chambersburg-Franklin Co., PA (Del)	73304
Eddystone ²⁷	1,489.2	PECO Energy - Eddystone, Delaware Co., PA	72930
Edge Moor ²⁸	697.8	Delmarva Power & Light - New Castle, DE (Ultra Sonic Mtrs)	72863
Flatlick (Rolling Hills)	800.0	Rolling Hills Generating LLC	73325
Grays Ferry ²⁹	157.9	PGW - Harkness Point - Philadelphia, PA	73060
Hanging Rock	1288	Duke Energy Ohio, Inc., Hanging Rock	73349
Hay Road ³⁰	1,097.5	Delmarva Power & Light - New Castle, DE (Ultra Sonic Mtrs)	72863
Hunterstown	868.8	RRI Energy Services, LLC (Reliant), Hunterstown-Adams Co.,	73306
Ironwood	704.0	PPA Energy - Ironwood, Lebanon Co., PA.	73239
JK Smith ³¹	1055.0	East Kentucky Power Co-Op-Clark Co., KY	73379
Liberty	521	Liberty Electric - Delaware County, PA	73318
Ontelaunee	557.0	Calpine - Ontelaunee, PA	73294
Ronco (Fayette Energy Center)	675.0	Cincinnati Gas & Electric Company DBA DEO	73346
Tait ³²	684.6	D.P.L. Energy, LLC. (Farmersville -Tait) - Montgomery Co., OH	73270
Washington	600.0	Duke Energy Washington II, LLC	73297
Waterford	913.0	AEP Generation Resources Inc.- Waterford - Washington Co.,	73334
Woodsdale ³³	489.6	Duke Energy Kentucky	73280

²⁷ Texas Eastern serves Eddystone via a dedicated PECO Energy lateral.

²⁸ Texas Eastern serves Edge Moor via a Delmarva Power & Light lateral.

²⁹ Texas Eastern serves Grays Ferry via a dedicated Philadelphia Gas Works lateral.

³⁰ Texas Eastern serves Hay Road via a Delmarva Power & Light lateral.

³¹ JK Smith is also directly connected to Tennessee.

³² Tait is also served by ANR and Vectren Ohio.

³³ Woodsdale is also connected to Texas Gas via a dedicated Duke Energy Ohio lateral.

Table A1-31. Texas Eastern Compressor Stations in PJM

ID	Name	Location
1	Gas City	Gas City, IN
2	Glen Karn	Hollansburg, OH
3	Lebanon	Lebanon, OH
4	Five Points	Williamsport, OH
5	Somerset	Somerset, OH
6	Summerfield	Summerfield, OH
7	Holbrook	Holbrook, PA
8	Uniontown	Lemont Furnace, PA
9	Bedford	Bedford, PA
10	Chambersburg	Chambersburg, PA
11	Heidlersburg	Gettysburg, PA
12	Marietta	Marietta, PA
13	Eagle	Chester Springs, PA
14	Lambertville	Lambertville, NJ
15	Linden	Linden, NJ
16	Owingsville	Owingsville, KY
17	Wheelersburg	Wheelersburg, OH
18	Athens	Athens, OH
19	Berne	Lewisville, OH
20	Delmont	Delmont, PA
21	Armagh	New Florence, PA
22	Lilly	Lilly, PA
23	Entriiken	Entriiken, PA
24	Perulack	Blairs Mills, PA
25	Shermansdale	Middletown, PA
26	Grantville	Grantville, PA
27	Bernville	Bernville, PA
28	Bechtelsville	Bechtelsville, PA

Texas Gas (Boardwalk Pipeline Partners)

Capacity: 4,592 MDth/d

Figure A1-24. Texas Gas Facilities in PJM

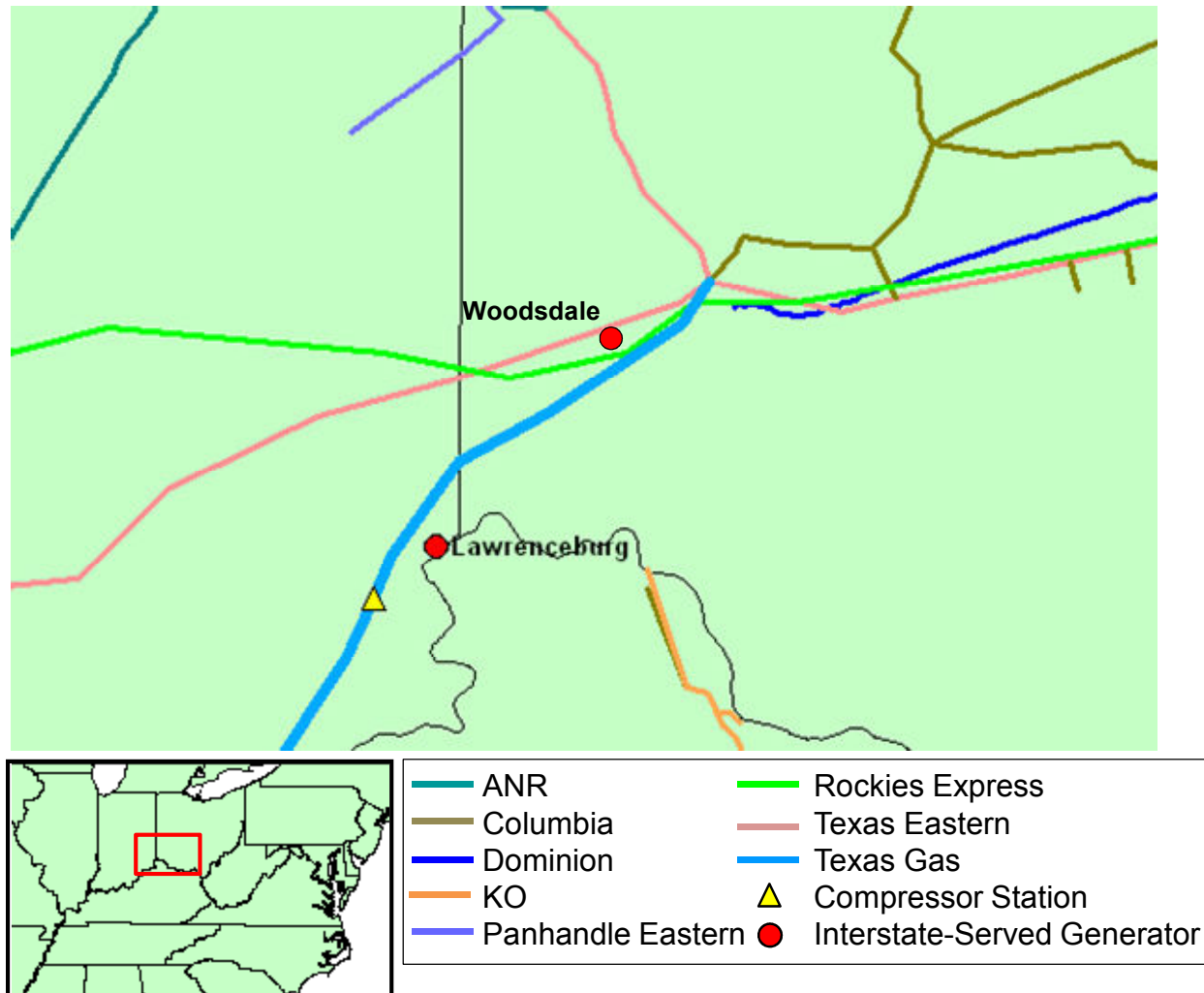


Table A1-32. PJM Generators Directly Connected to Texas Gas

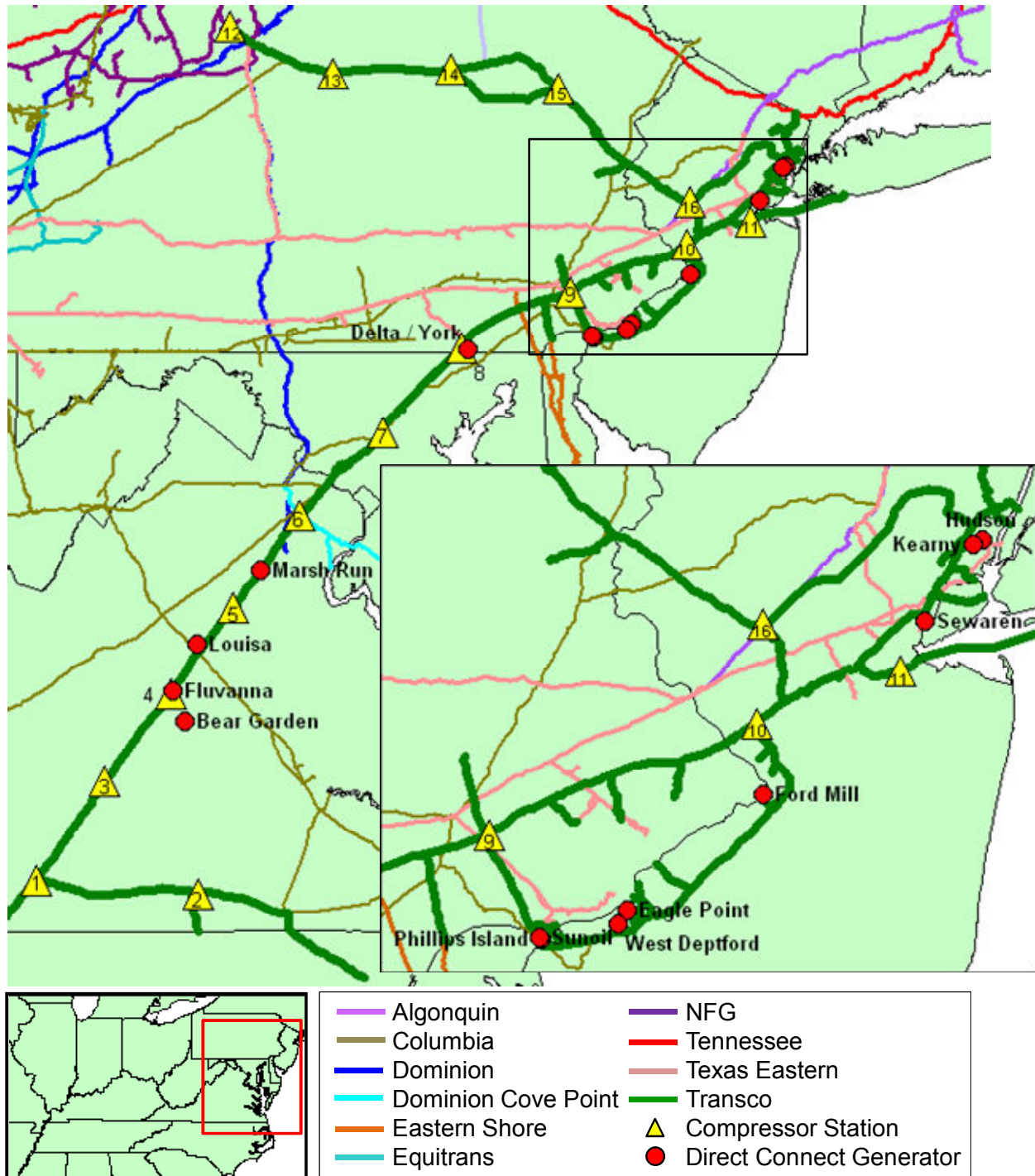
Generator	Capacity (MW)	Meter Name	Meter Number
Lawrenceburg	1,232.0	Lawrenceburg Power Plant	9582
Woodsdale ³⁴	489.6	Woodsdale	1234

³⁴ Texas Gas serves Woodsdale via a dedicated Duke Energy Ohio lateral. Woodsdale is also directly connected to Texas Eastern.

Transcontinental Pipeline (Williams)

Capacity: 2,489 MDth/d (Station 180), 2,832 MDth/d (Station 505)³⁵

Figure A1-25. Transco Facilities in PJM



³⁵ Operational Capacity Map: <http://www.1line.williams.com/ebbCode/MapTranscoMain.jsp>

Table A1-33. PJM Generators Directly Connected to Transco

Generator	Capacity (MW)	Meter Name	Meter Number
Bear Garden ³⁶	559.0	Bear Garden M7386 MP 1493.66	9005482
Delta / York	560.0	Delta Pwr Gen M6314 MP 3.42	9005606
Eagle Point	223.0	Eagle Refinery M6188	1006403
Fluvanna	946.1	Antioch Power M7389 MP 1502.3	9001041
Ford Mill (Fairless Works) ³⁷	1,077.7	Fairless Enrgy M6309 MP 2.7	9000564
Hudson	1,114.5	Public Service E&G MP 1809.25	1006386
Kearny	311.2	Public Service E&G MP 1809.25 (Kearny M6236)	1006386
Louisa	509.1	Louisa Rd Pwr M7387 MP 1519.85	9000068
Marsh Run	513.3	Marsh Run M7391 MP 1558.87	9001420
Phillips Island (Marcus Hook)	836.1	Post Road M6317 MP 19.57	9000560
Sewaren	431.1	Public Service E&G MP 1809.25 (Sewaren M6033)	1006386
Sunoil (Marcus Hook Refinery)	50.5	Post Road M6317 MP 19.57	1006861
West Deptford	738.0	N/A ³⁸	N/A

Table A1-34. Transco Compressor Stations in PJM

ID	Name	Location
1	Station 165	Chatham, VA
2	Station 167	South Hill, VA
3	Station 170	Appomattox, VA
4	Station 175	Scottsville, VA
5	Station 180	Unionville, VA
6	Station 185	Manassas, VA
7	Station 190	Ellicott, MD
8	Station 195	Delta, PA
9	Station 200	Frazer, PA
10	Station 205	Lawrenceville
11	Station 207	Parlin, NJ
12	Station 535	Austin, PA
13	Station 520	Salladasburg, PA
14	Station 517	Benton, PA
15	Station 515	Bear Creek, PA
16	Station 505	Neshanic Station, NJ

³⁶ Bear Garden is also connected to the Columbia Gas of Virginia LDC

³⁷ Transco serves Fairless Works via a dedicated PECO Energy lateral.

³⁸ West Deptford is still under construction, and therefore does not yet appear on Transco's EBB.

Vector Pipeline (Enbridge / DTE Energy)

Capacity: 1,276 MDth/d

Figure A1-26. Vector Facilities in PJM

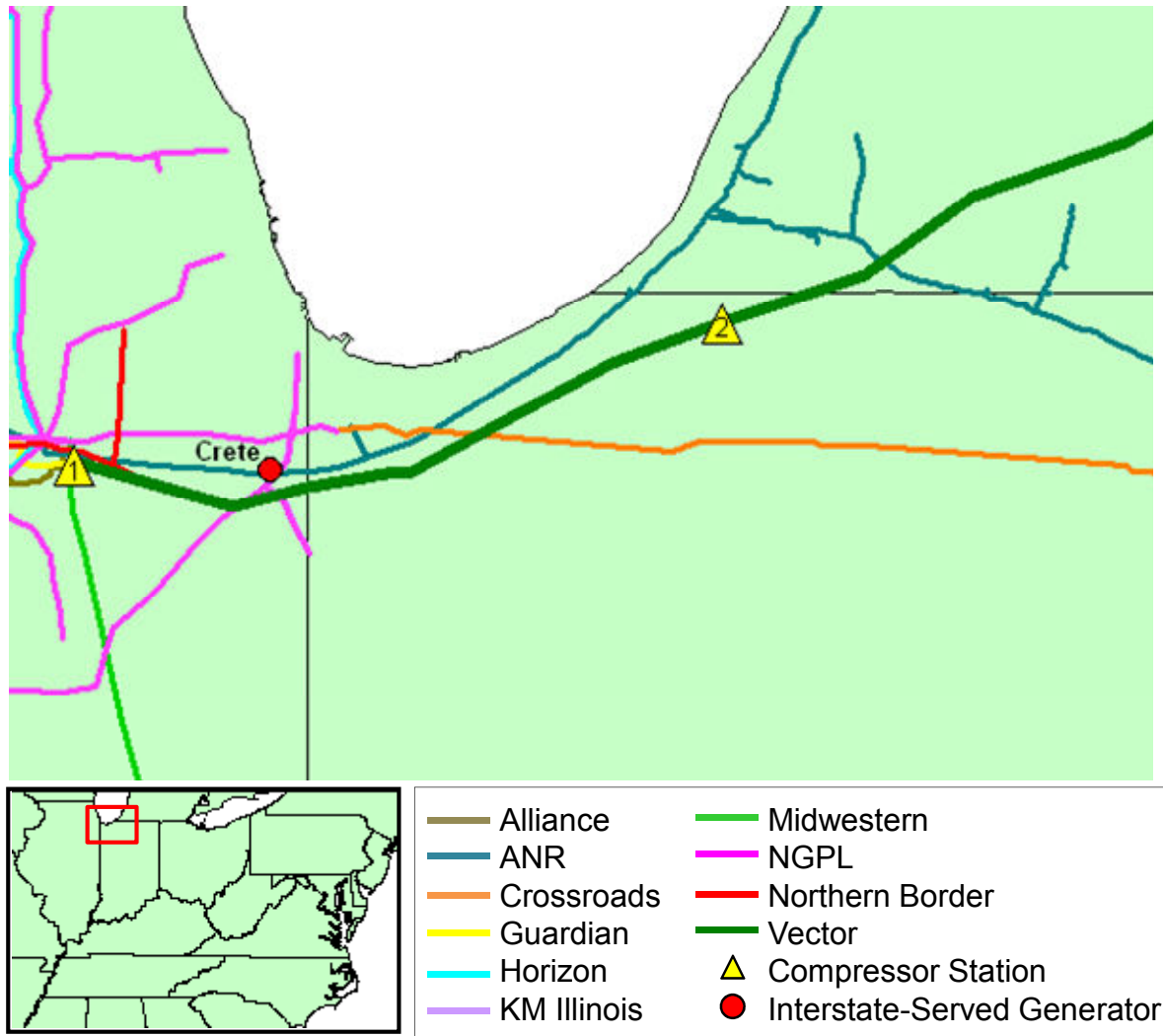


Table A1-35. PJM Generators Directly Connected to Vector

Generator	Capacity (MW)	Meter Name	Meter Number
Crete ³⁹	356.0	Crete	316078

Table A1-36. Vector Compressor Stations in PJM

ID	Name	Location
1	Joliet	Elwood, IL
2	Springville	La Porte, IN

³⁹ Crete also has a direct connection to ANR.

Ameren Illinois

Figure A1-27. Ameren Illinois Service Territory

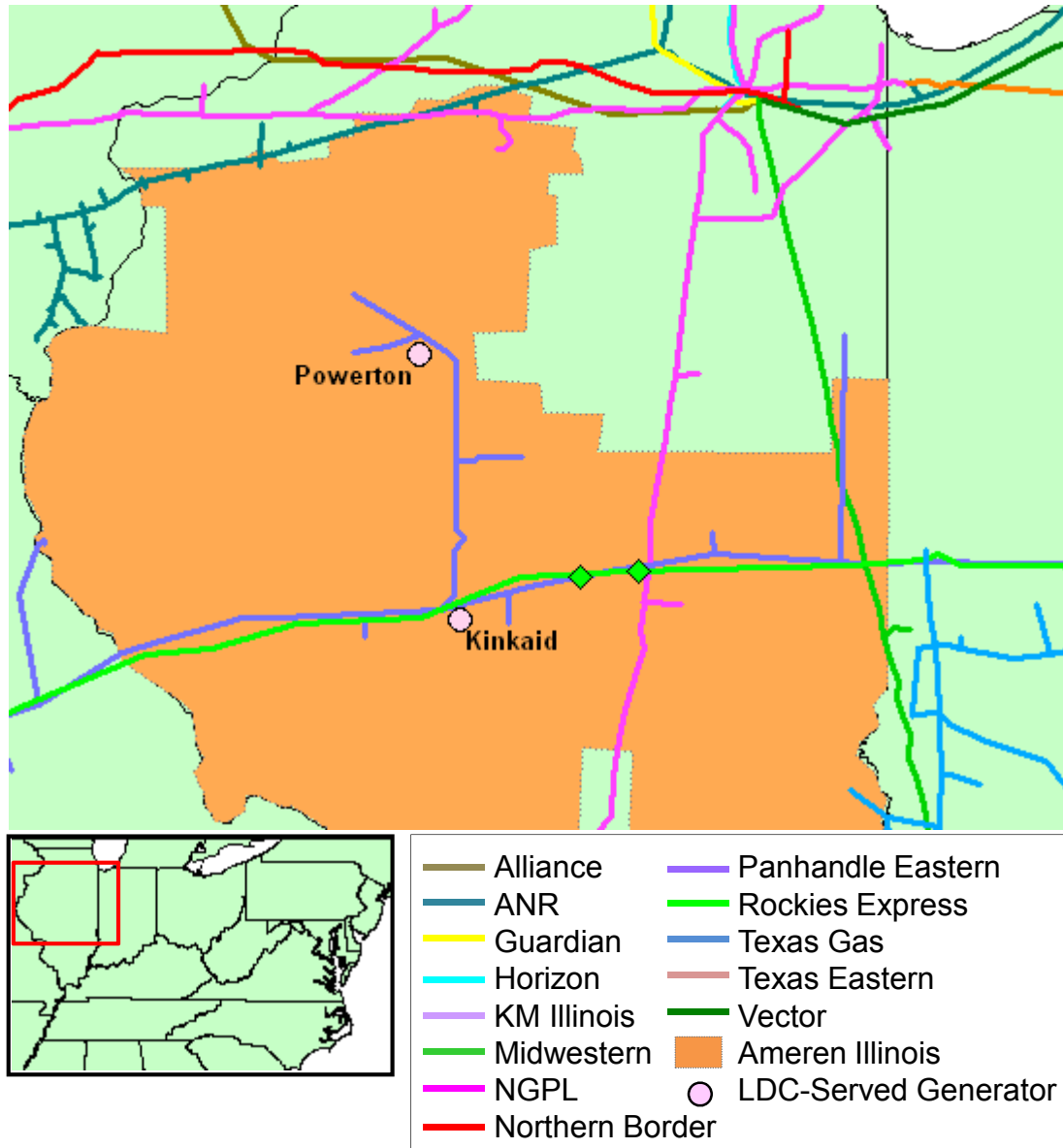


Table A1-37. PJM Generators Served by Ameren Illinois

Generator	Capacity (MW)
Kincaid ⁴⁰	1,319.0
Powerton ⁴¹	1,785.6

⁴⁰ Kincaid is a coal plant, Ameren Illinois provides natural gas for ignition.

⁴¹ Powerton is a coal plant, Ameren Illinois provides natural gas for ignition.

Table A1-38. Ameren Illinois Citygate Meters

Pipeline	Meter Name	Meter Number
Panhandle Eastern	Ameren Illinois	PEAIC
Rockies Express	Amer IL/REX Moultrie	44488

Appalachian Natural Gas Distribution

Figure A1-28. Appalachian Natural Gas Service Territory

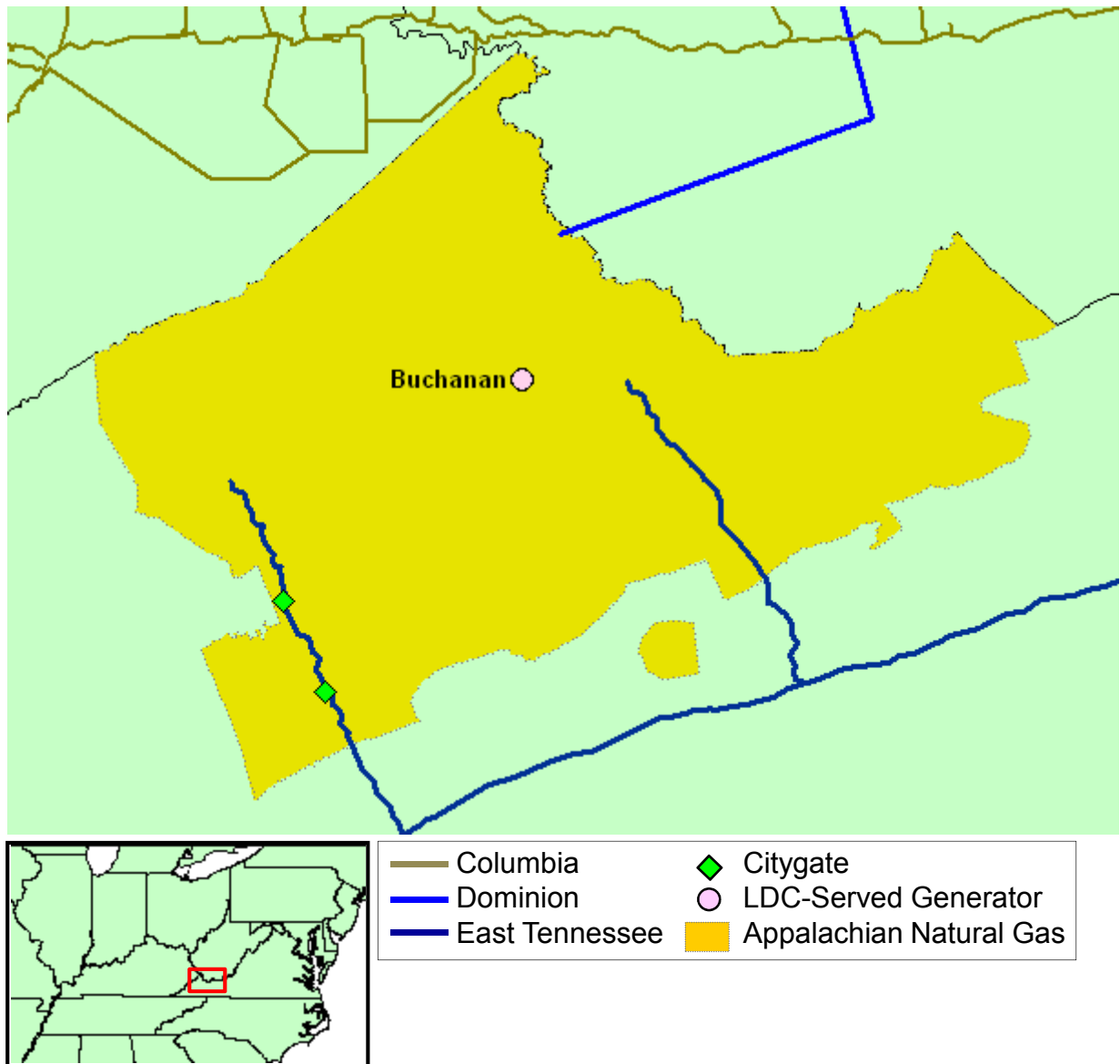


Table A1-39. PJM Generators Served by Appalachian Natural Gas Distribution

Generator	Capacity (MW)
Buchanan	88.0

Table A1-40. Appalachian Natural Gas Distribution Citygate Meters

Pipeline	Meter Name	Meter Number
East Tennessee	Appalachian Castlewood Delivery	59148
East Tennessee	Appalachian Lebanon	59150

Atmos Energy

Figure A1-29. Atmos Energy Service Territory

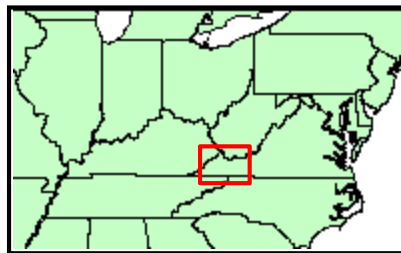
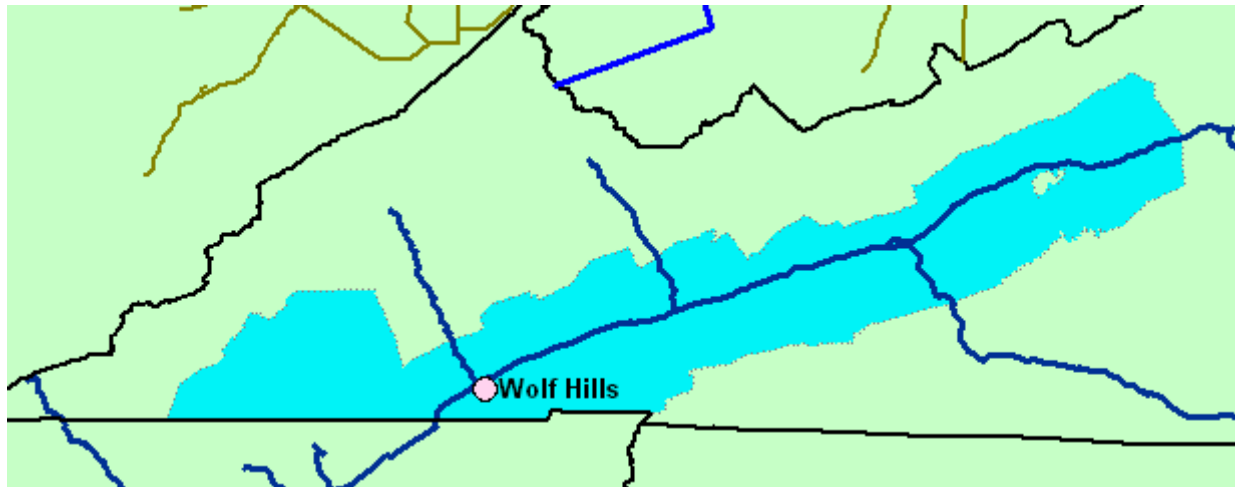


Table A1-41. PJM Generators Served by Atmos Energy

Generator	Capacity (MW)
Wolf Hills ⁴²	285.0

⁴² Wolf Hills is served by a dedicated lateral from East Tennessee.

Table A1-42. Atmos Energy Citygate Meters

Pipeline	Meter Name	Meter Number
East Tennessee	UCG Blacksburg	59010
East Tennessee	UCG Pulaski	59013
East Tennessee	UCG Radford	59022
East Tennessee	UCG Wytheville	59069
East Tennessee	UCG Marion	59075
East Tennessee	UCG Abingdon West	59076
East Tennessee	UCG Dublin	59077
East Tennessee	UCG Marion East	59116
East Tennessee	UCG Abingdon East	59117
East Tennessee	UCG Radford East	59118
East Tennessee	UCG Glade Springs	59119
East Tennessee	UCG Marion North	59120
East Tennessee	UCG Chilhowie	59121
East Tennessee	UCG Rural Retreat	59122
East Tennessee	UCG - Glade Highlands	59185
East Tennessee	United Cities - Wolf Hills Power Plant	59192
East Tennessee	UCG, Progress Park - Wythe Co., VA	59193
East Tennessee	Marion	59213
East Tennessee	Wytheville	59214
East Tennessee	Pulaski	59215
East Tennessee	Dublin	59216
East Tennessee	Radford	59217

Baltimore Gas & Electric (Exelon)

Figure A1-30. Baltimore Gas & Electric Service Territory

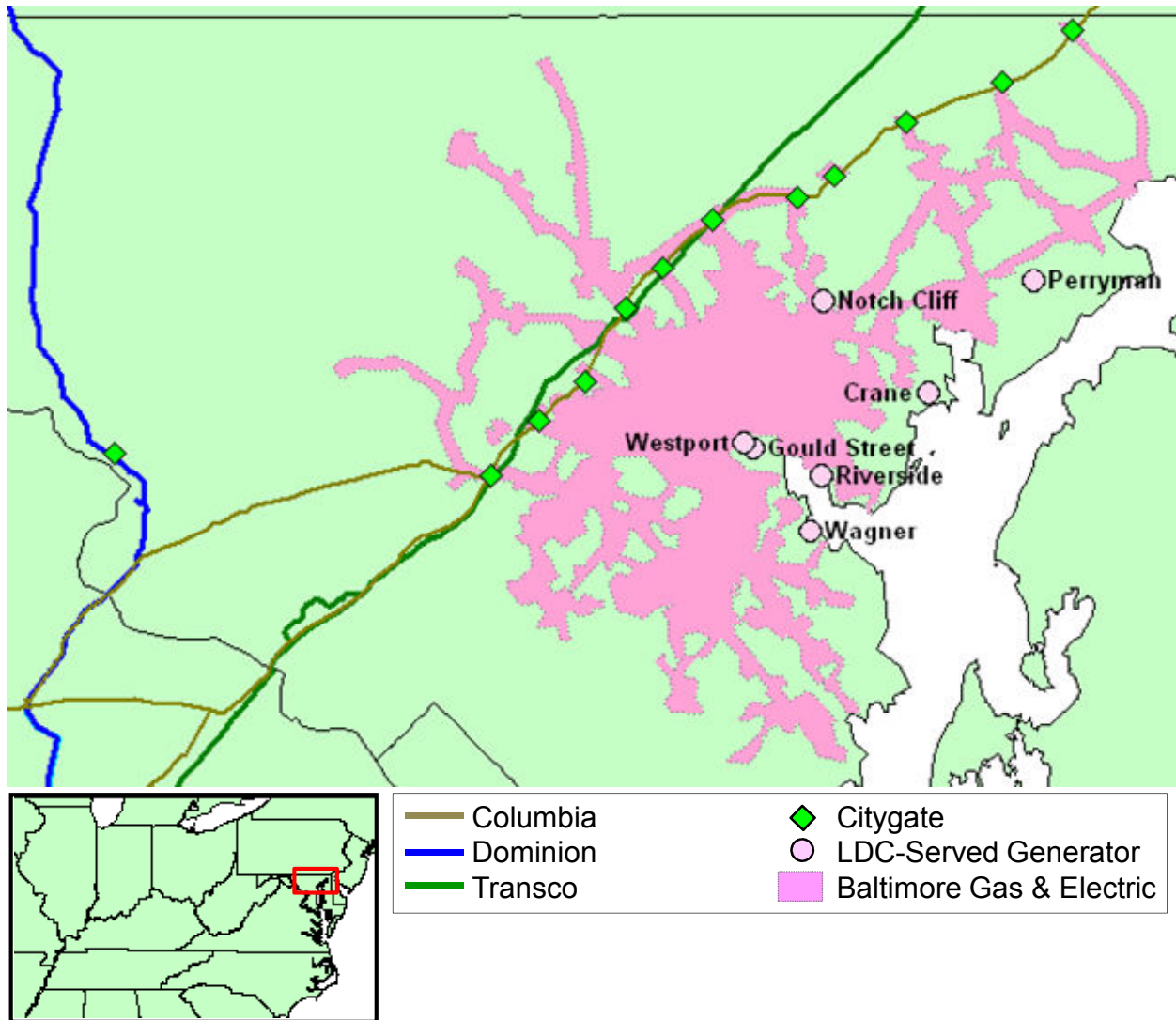


Table A1-43. PJM Generators Served by Baltimore Gas & Electric

Generator	Capacity (MW)
Crane ⁴³	399.8
Gould Street	103.5
Notch Cliff	144.0
Perryman	192.0
Riverside	194.0
Wagner (Herbert A) ⁴⁴	1,043.0
Westport	122.0

Table A1-44. Baltimore Gas & Electric Citygate Meters

Pipeline	Meter Name	Meter Number
Columbia	Baltimore Gas & Elec	4
Dominion	Baltimore Gas and Electric	22000
Transco	BGE-Beaver Dam M4392	1006743

⁴³ Crane is a coal plant, Baltimore Gas & Electric provides ignition fuel.

⁴⁴ Wagner is a coal plant, Baltimore Gas & Electric provides ignition fuel.

City of Richmond (Municipal)

Figure A1-31. City of Richmond Service Territory

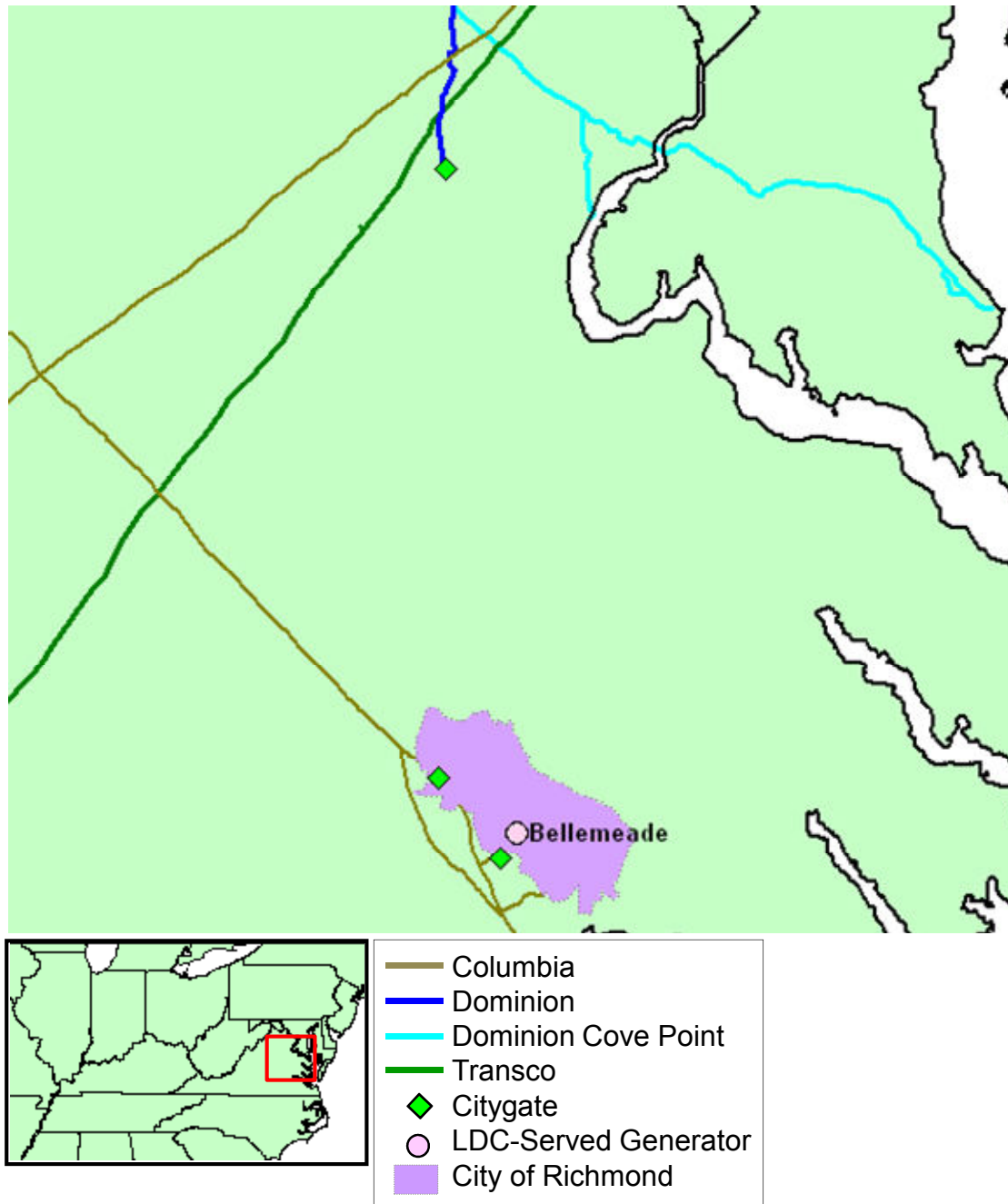


Table A1-45. PJM Generators Served by City of Richmond

Generator	Capacity (MW)
Bellemeade	330.0

Table A1-46. City of Richmond Citygate Meters

Pipeline	Meter Name	Meter Number
Columbia Gas	COR/RPE Bellmeade	837059
Columbia Gas	Richmond City of	30RV
Dominion	City of Richmond ⁴⁵	22600

⁴⁵ Delivery is via Virginia Natural Gas.

Columbia Gas of Pennsylvania (NiSource)

Figure A1-32. Columbia Gas of Pennsylvania Service Territory

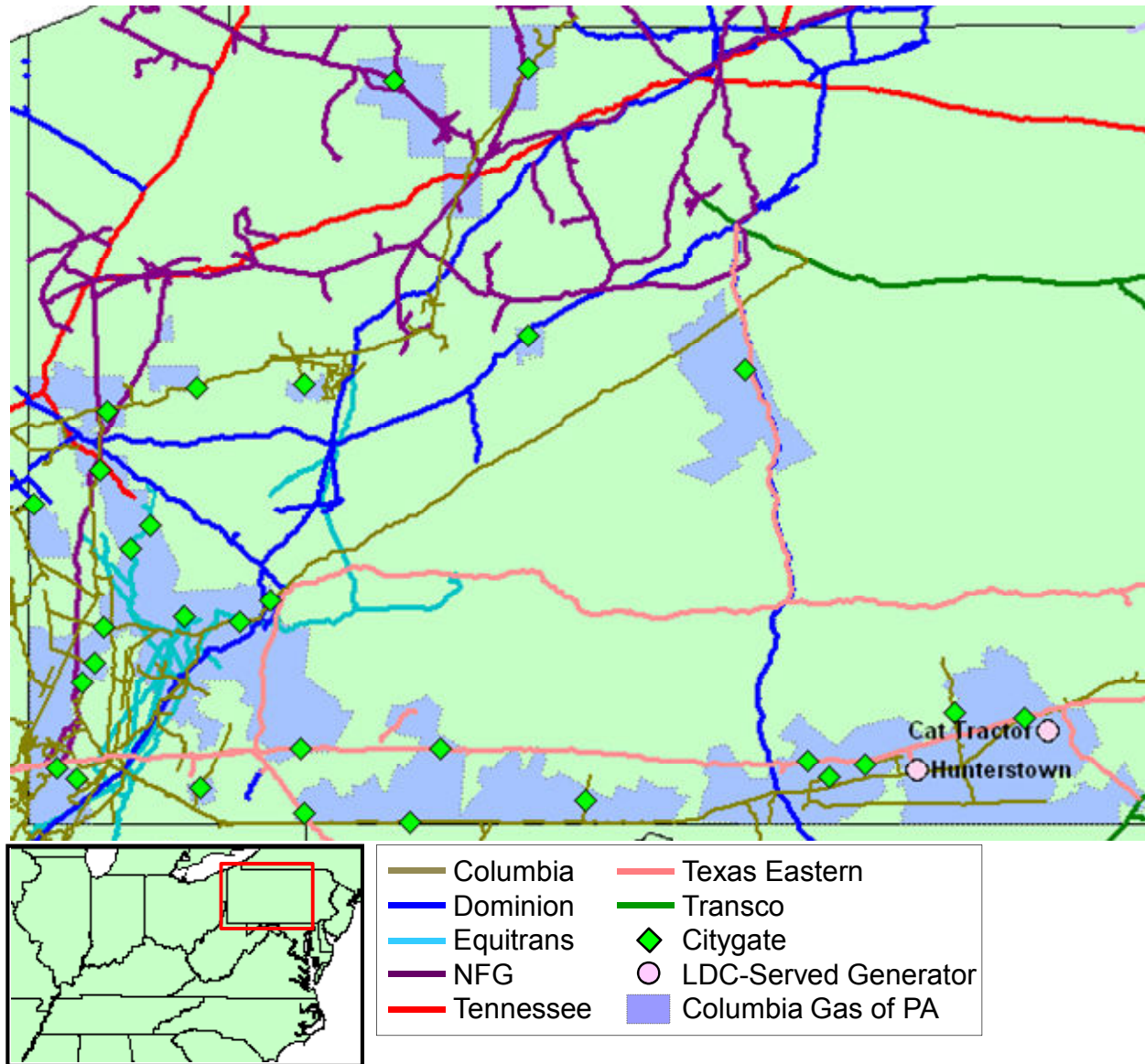


Table A1-47. PJM Generators Served by Columbia Gas of Pennsylvania

Generator	Capacity (MW)
Cat Tractor (York Cogen)	68.8
Hunterstown ⁴⁶	868.8

⁴⁶ Hunterstown is also directly connected to Texas Eastern.

Table A1-48. Columbia Gas of Pennsylvania Citygate Meters

Pipeline	Meter Name	Meter Number
Columbia Gas	Col Gas PA 08-26	25-26
Columbia Gas	Col Gas PA 08-35	25-35
Columbia Gas	Col Gas PA 08-36	25-36
Columbia Gas	Col Gas PA 08-38	25-38
Columbia Gas	Col Gas PA 08-39	25-39
Columbia Gas	Col Gas PA 08-40	25-40
Columbia Gas	Col Gas PA 04-25	25E-25
Columbia Gas	Col Gas PA 04-29	25E-29
Equitrans	Groveton	11222
Equitrans	Bradford Woods	11289
Equitrans	Jefferson	5050E
NFG	Col Gas PA - Warren To Columbia Dist Gate	PSN0329621
Texas Eastern	Columbia Gas (Mfgrs.) - Uniontown, PA	70056
Texas Eastern	Columbia Gas (Mfgrs.) - Rockwood, PA	70579
Texas Eastern	Columbia Gas Of Pa. - York Co. PA.	71219
Texas Eastern	Columbia Gas (Mfgrs.) - Pleasant Gap, PA	71363
Texas Eastern	Columbia Gas (N.W.L. Corp.) - Fayette Co., PA	72942
Texas Eastern	Columbia Gas - Franklin Co. PA (Delivery)	73200

Columbia Gas of Virginia (NiSource)

Figure A1-33. Columbia Gas of Virginia Service Territory

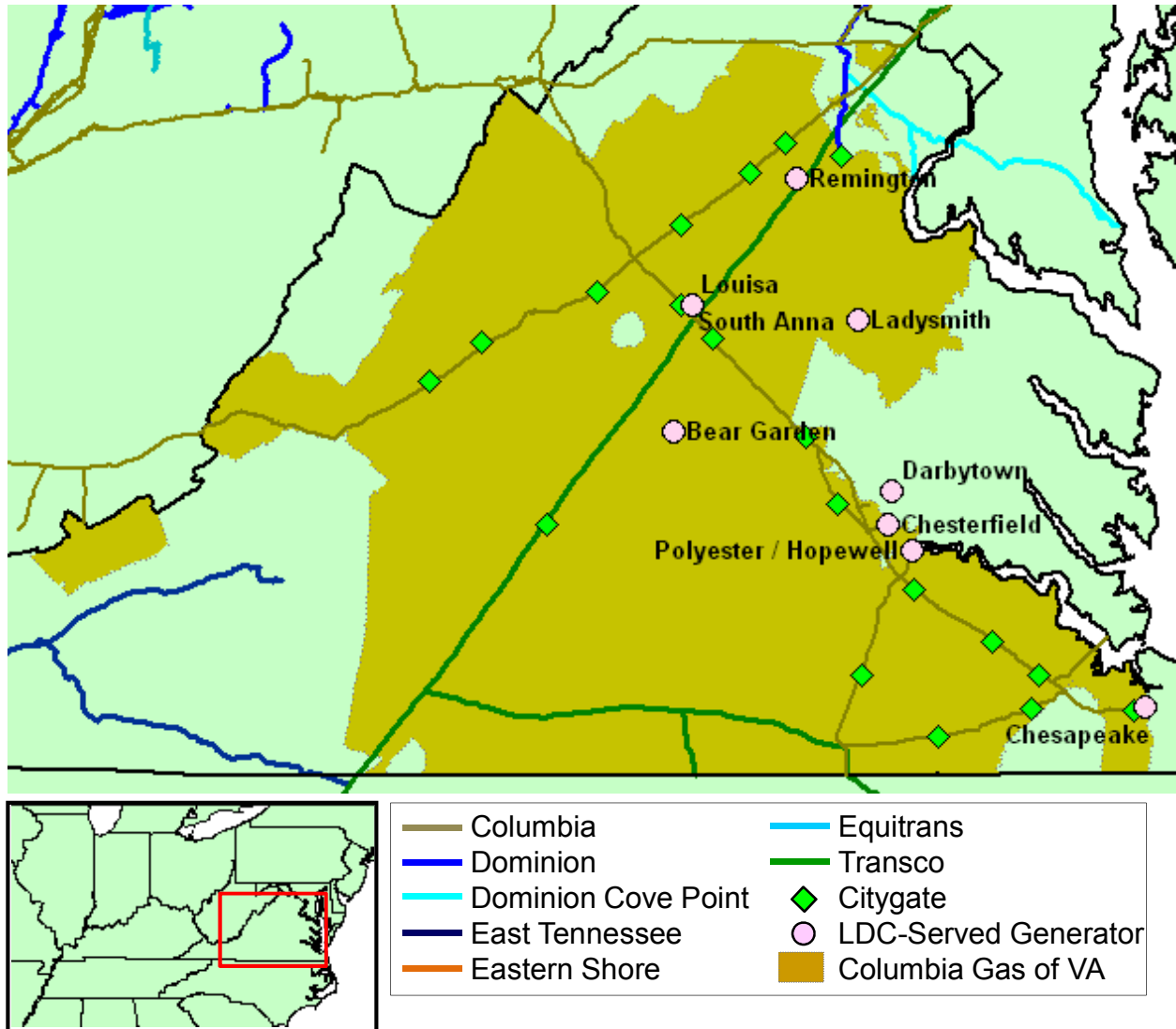


Table A1-49. PJM Generators Served by Columbia Gas of Virginia

Generator	Capacity (MW)
Bear Garden ⁴⁷	559.0
Chesapeake	122.0
Chesterfield ⁴⁸	446.6
Darbytown ⁴⁹	368.4
Ladysmith ⁵⁰	357.0
Louisa ⁵¹	509.1
Polyester / Hopewell ⁵²	71.1
Remington	705.5
South Anna (Gordonsville) ⁵³	300.4

Table A1-50. Columbia Gas of Virginia Citygate Meters

Pipeline	Meter Name	Meter Number
Columbia Gas	CGV OP 03-17	26-17
Columbia Gas	CGV OP 03-18	26-18
Columbia Gas	CGV 01-33	30CS-33
Columbia Gas	CGV 01-34	30CS-34
Columbia Gas	CGV OP 10-30	46-30
Columbia Gas	CGV OP 10-31	46-31
Columbia Gas	Chesterfield Power	831082
Columbia Gas	Red Hill Station	837462
Columbia Gas	GELP Columbus 846600	833866
Dominion	Columbia Gas of Virginia	22800
Transco	Lynchburg	1006173

⁴⁷ Bear Garden also has a direct connection to Transco.

⁴⁸ Chesterfield served by a dedicated lateral from Columbia Gas. Chesterfield is also served by a lateral supplied by Dominion via Virginia Natural Gas.

⁴⁹ Darbytown is also served by Virginia Natural Gas.

⁵⁰ Ladysmith is served via a Virginia Natural Gas lateral from Dominion.

⁵¹ Louisa served by a dedicated lateral from Columbia Gas.

⁵² Hopewell is a coal plant, Columbia Gas of Virginia delivers natural gas for ignition.

⁵³ Gordonsville is served by a dedicated lateral from Columbia Gas.

Delmarva Power & Light (Pepco Holdings)

Figure A1-34. Delmarva Power & Light Service Territory

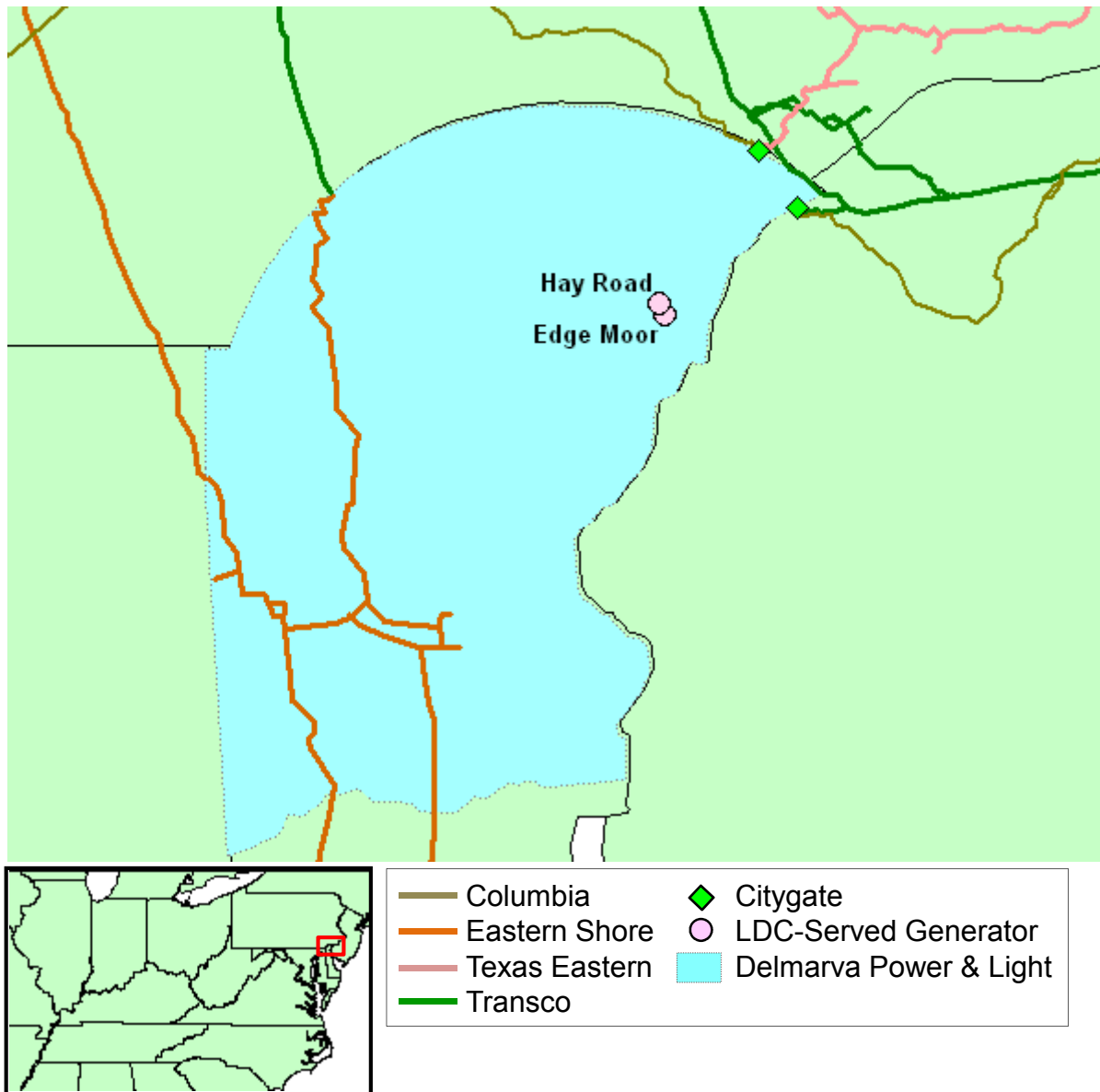


Table A1-51. PJM Generators Served by Delmarva Power & Light

Generator	Capacity (MW)
Edge Moor	697.8
Hay Road	1,097.5

Table A1-52. Delmarva Power & Light Citygate Meters

Pipeline	Meter Name	Meter Number
Columbia Gas	Delmarva Power Light	107
Eastern Shore ⁵⁴	N/A	N/A
Texas Eastern	Delmarva Power & Light - New Castle, DE (Ultra Sonic Mtrs)	72863
Transco	Delmarva	1006587

⁵⁴ The locations of the Eastern Shore citygates could not be determined from publicly available information.

Dominion East Ohio (Dominion Resources)

Figure A1-35. Dominion East Ohio Service Territory

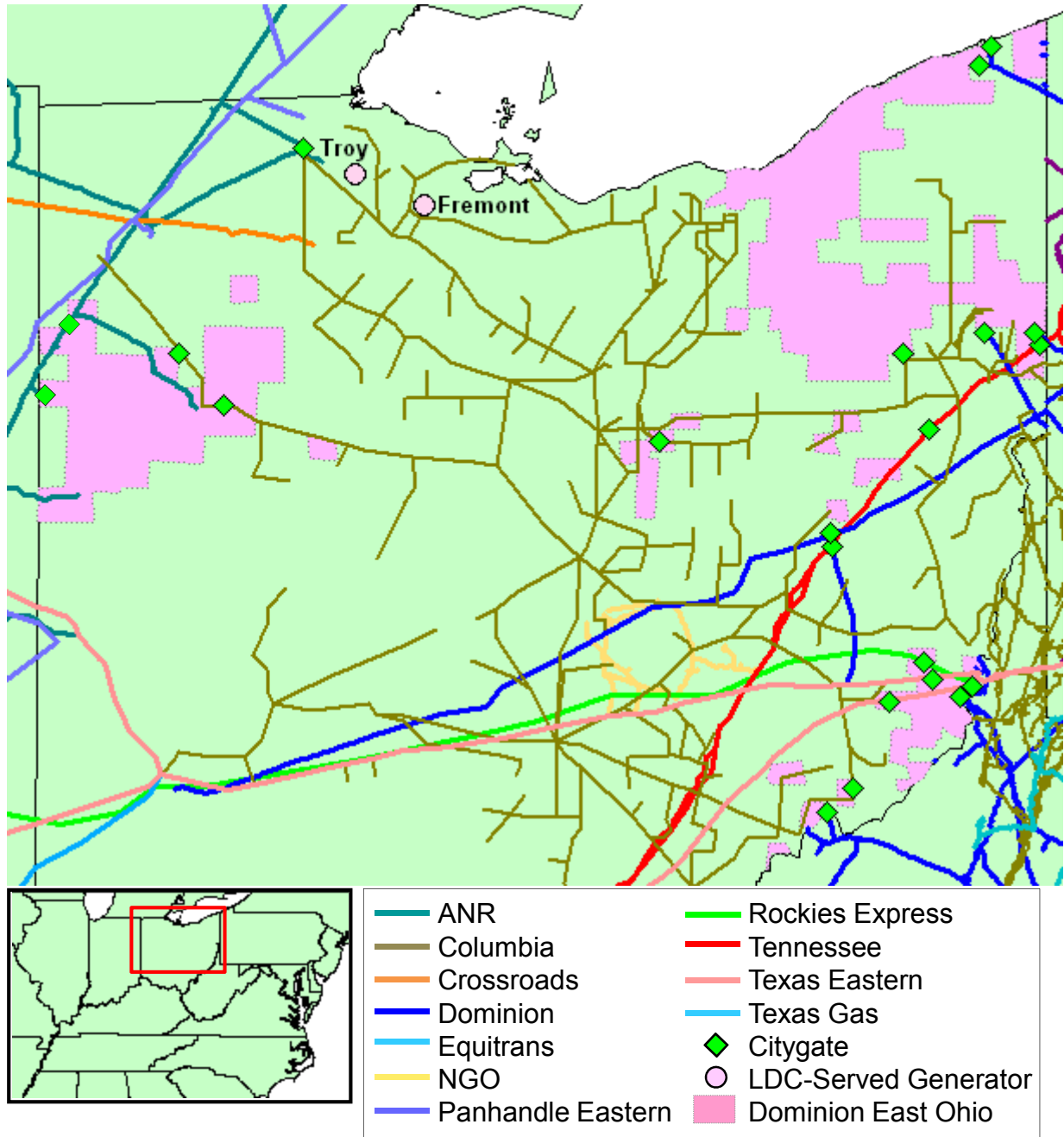


Table A1-53. PJM Generators Served by Dominion East Ohio

Generator	Capacity (MW)
Fremont	739.5
Troy	688.0

Table A1-54. Dominion East Ohio Citygate Meters

Pipeline	Meter Name	Meter Number
ANR	Haviland-East Ohio Gas	40482
ANR	Maumee South/East Ohio	104776
ANR	Maumee North/East Ohio	108641
ANR	St Henry –East Ohio Gas	112029
ANR	East Ohio Grp 1	139252
ANR	East Ohio Grp 2	356048
Columbia Gas	EOC Buzzard	706234
Columbia Gas	Ellis Interconnect	728376
Columbia Gas	OIG - Bethlehem	734725
Columbia Gas	East Ohio Gas Co-2	80-2
Columbia Gas	East Ohio Gas Co-3	80-3
Columbia Gas	East Ohio Gas Co- 4	80-4
Dominion	Dominion East Ohio	20100
Panhandle Eastern	East Ohio Gas	EOHIO
Rockies Express	E Oh Gas/REX Clar Monroe	44490
Texas Eastern	Dominion Transmission Inc - Woodsfield, OH	70471
Texas Eastern	Dominion Transmission Inc - Powhatan Point, OH	70983
Texas Eastern	East Ohio Gas - Clarington, OH	74040
Tennessee	E Oh Gas/TGP Augusta Sales Carroll	420728
Tennessee	E OH GAS/TGP GILMORE SALES TUSCARAW	420934
Tennessee	E Oh Gas/TGP Petersburg Mahoning	420932

Dominion Hope (Dominion Resources)

Figure A1-36. Dominion Hope Service Territory

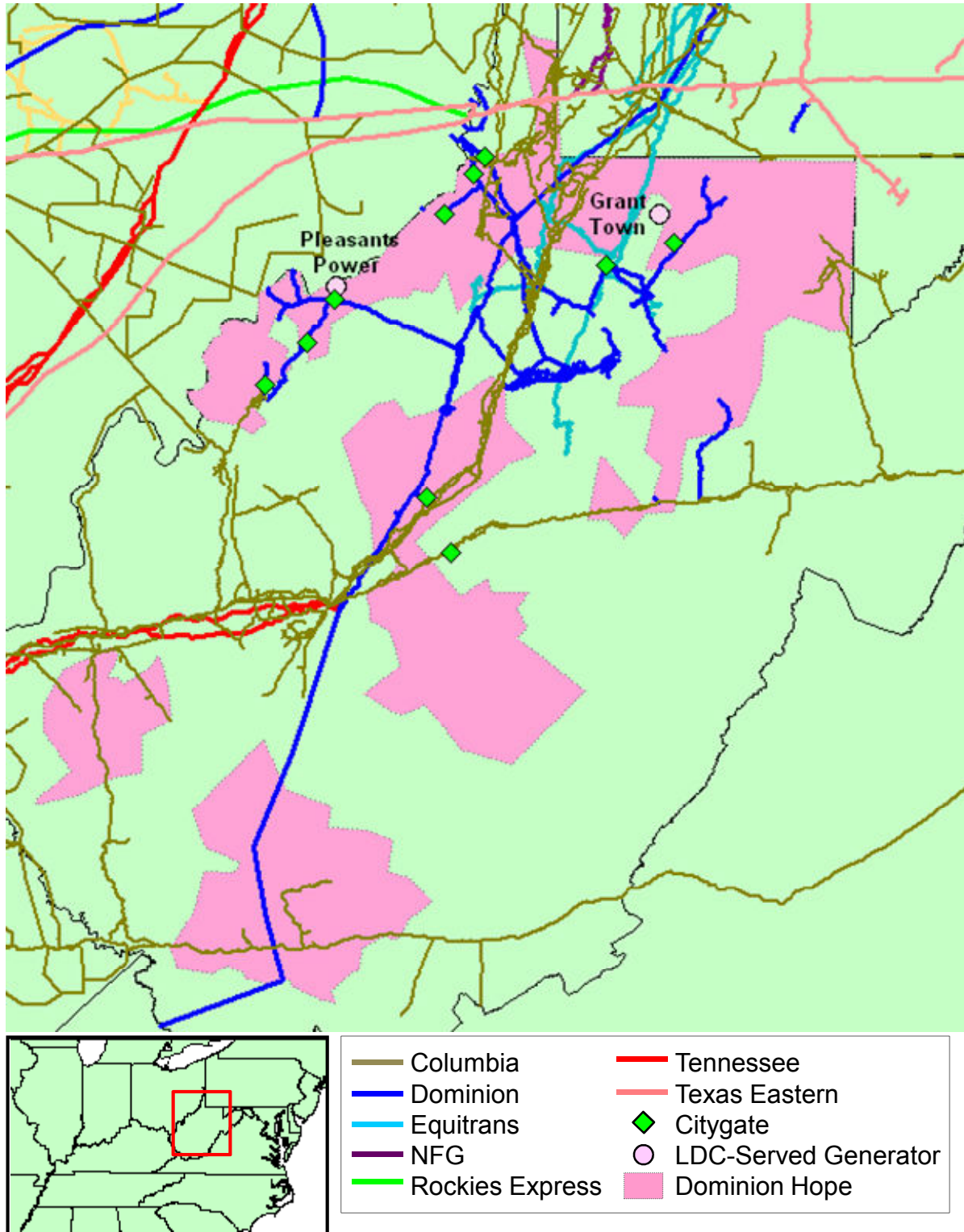


Table A1-55. PJM Generators Served by Dominion Hope

Generator	Capacity (MW)
Grant Town	95.7
Pleasants ⁵⁵	1,368.0

Table A1-56. Dominion Hope Citygate Meters

Pipeline	Meter Name	Meter Number
Columbia Gas	Hope Flatwoods POD	834482
Dominion	Dominion Hope	20300

⁵⁵ Pleasants is a coal plant, Dominion Hope delivers natural gas for ignition.

Duke Energy Ohio (Duke Energy)

Figure A1-37. Duke Energy Ohio Service Territory

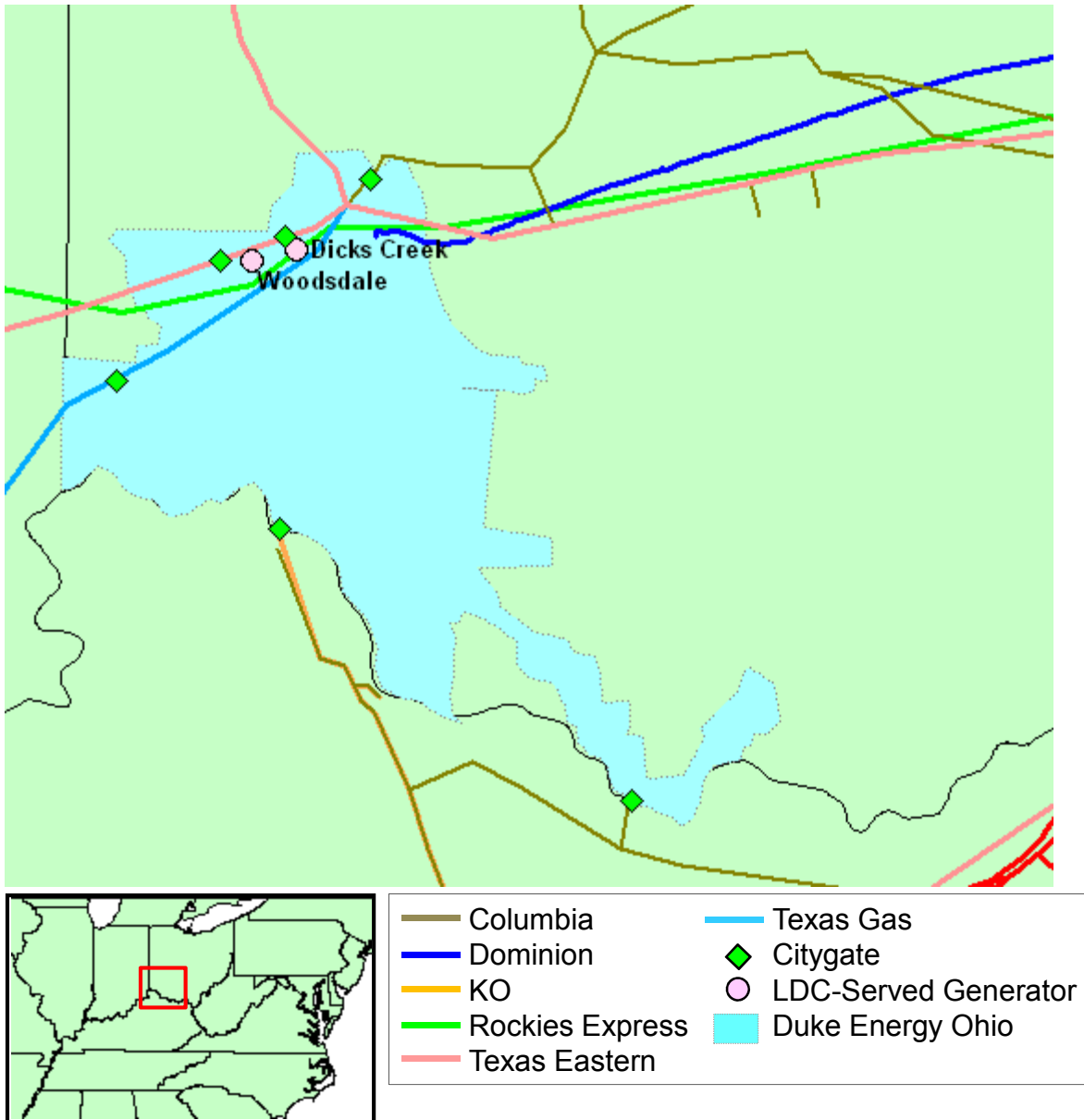


Table A1-57. PJM Generators Served by Duke Energy Ohio

Generator	Capacity (MW)
Dicks Creek	116.5
Woodsdale	489.6

Table A1-58. Duke Energy Ohio Citygate Meters

Pipeline	Meter Name	Meter Number
Columbia Gas	Cinc Gas & Elec-10	13-10
Columbia Gas	Cinc Gas & Elec-11	13-11
Columbia Gas	Cinc Gas & Elect OP-7	14
KO	Duke Energy	N/A
Texas Eastern	Duke Energy Ohio, Inc.	70521
Texas Eastern	Duke Energy Ohio Inc.	70907
Texas Eastern	Duke Energy Ohio Inc.	72908
Texas Gas	Woodsdale	1234
Texas Gas	Duke Energy OH Shipper De	1229

Easton Utilities Commission (Municipal)

Figure A1-38. Easton Utilities Commission Service Territory

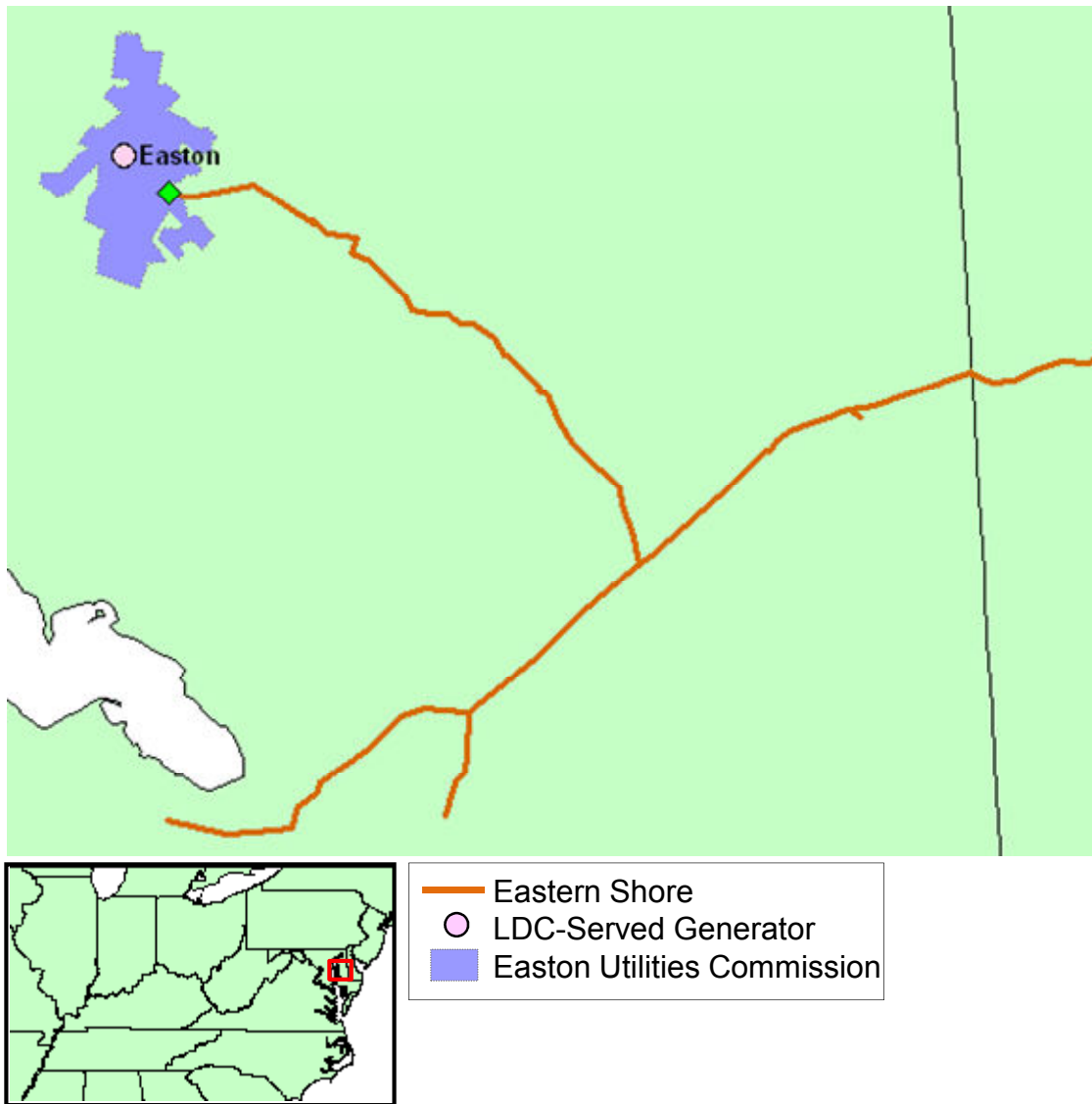


Table A1-59. PJM Generators Served by Easton Utilities Commission

Generator	Capacity (MW)
Easton	21.0

Table A1-60. Easton Utilities Commission Citygate Meters

Pipeline	Meter Name	Meter Number
Eastern Shore ⁵⁶	N/A	N/A

⁵⁶ Eastern Shore’s EBB does not identify meters by location.

Elizabethtown Gas (AGL Resources)

Figure A1-39. Elizabethtown Gas Service Territory

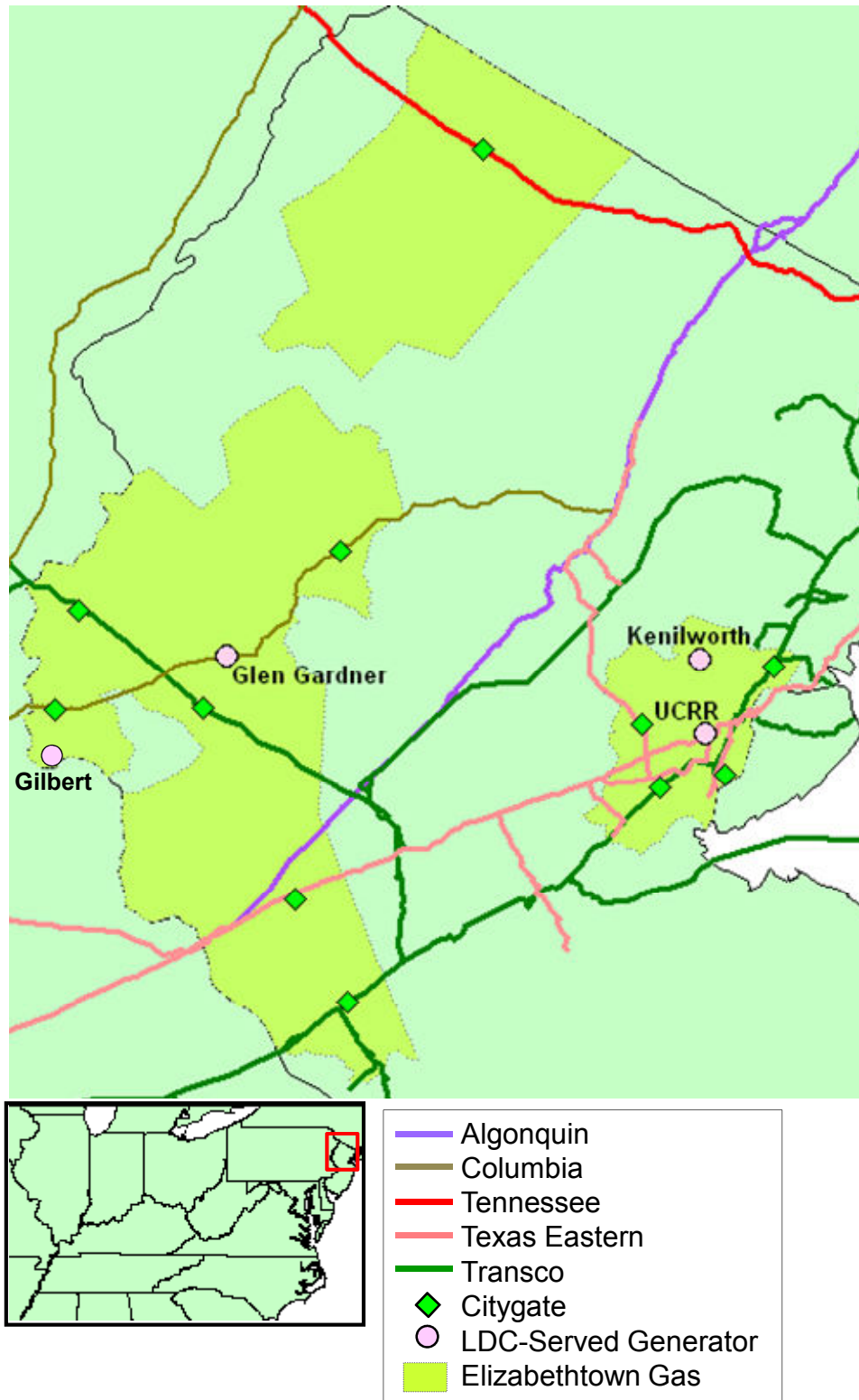


Table A1-61. PJM Generators Served by Elizabethtown Gas

Generator	Capacity (MW)
Gilbert ⁵⁷	606.0
Glen Gardner	156.8
Kenilworth	25.0
Union County Resource Recovery	39.0

Table A1-62. Elizabethtown Gas Citygate Meters

Pipeline	Meter Name	Meter Number
Columbia Gas	NUI-Elizabethtown-22	38-22
Columbia Gas	NUI-Elizabethtown-23	38-23
Tennessee	Pivotal/TGP Sussex NJ Sussex	420410
Tennessee	Pivotal/TGP Vernon NJ Sussex	420450
Texas Eastern	Elizabethtown Gas Co. - Elizabeth, NJ	70275
Texas Eastern	Elizabethtown Gas Co. - Ringoes, NJ	70584
Texas Eastern	Elizabethtown Gas Co.-Perth Amboy, NJ	71075
Texas Eastern	Elizabethtown Gas Co. - Union Co., NJ	73062
Texas Eastern	Elizabethtown - Linden, NJ	73187
Transco	Etown Erie Street	9005182
Transco	Etown New Village	9003160
Transco	Elizabethtown	1006559

⁵⁷ Elizabethtown is dependent on supplies from Columbia to maintain pressure to serve the Gilbert plant.

MidAmerican Energy

Figure A1-40. MidAmerican Service Territory

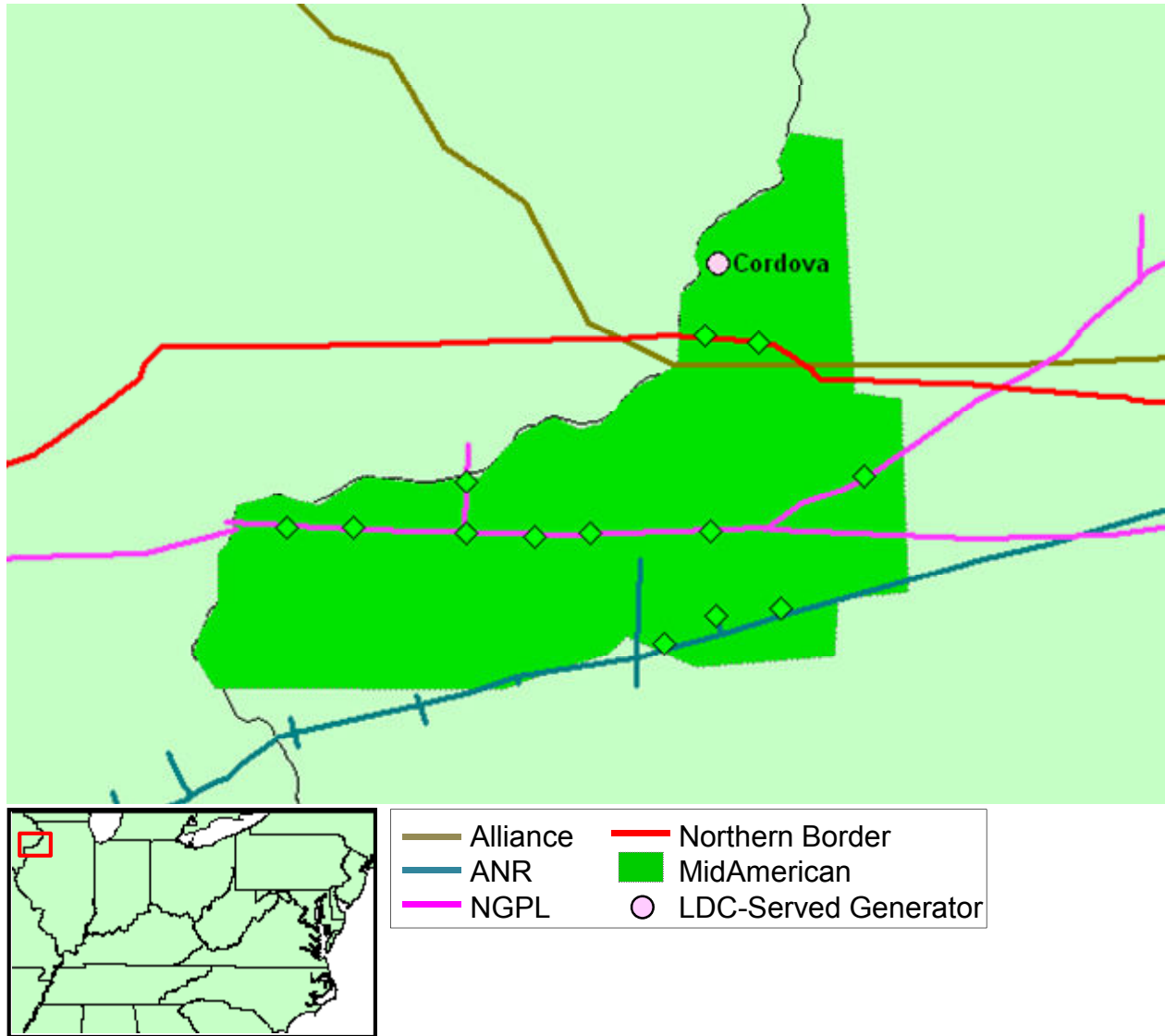


Table A1-63. PJM Generators Served by MidAmerican

Generator	Capacity (MW)
Cordova	690.8

Table A1-64. MidAmerican Citygate Meters

Pipeline	Meter Name	Meter Number
ANR	Ophiem	3795
ANR	Andover	3796
ANR	Cambridge	3797
NGPL	MidAmer / NGPL Ill City Rock Island	55
NGPL	MidAmer / NGPL Moline #4 Henry	900046
NGPL	MidAmer / NGPL Moline #3 Henry	900047
NGPL	MidAmer / NGPL Moline #1 Rock Island	900048
NGPL	MIDAMER / NGPL Moline #2 Rock Island	900049
NGPL	MidAmer / NGPL Tylr Rdge Rock Island	900051
NGPL	MidAmer / NGPL Andalusia Rock Island	900052
NGPL	MidAmer / NGPL Edgington Rock Island	900054
Northern Border	GP-MidAmerican	291135
Northern Border	Cordova	288195

Mountaineer Gas Company

Figure A1-41. Mountaineer Service Territory

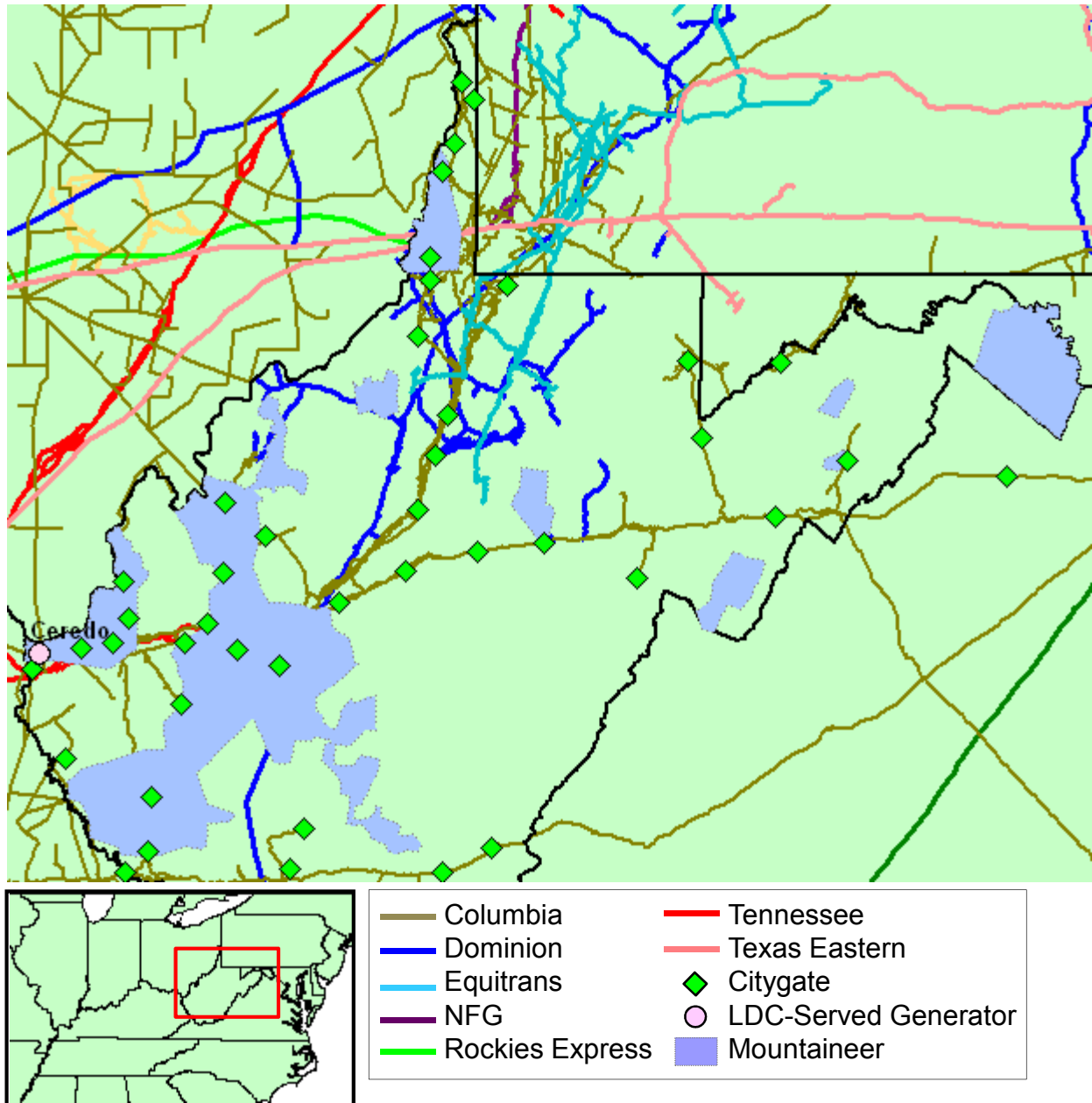


Table A1-65. PJM Generators Served by Mountaineer

Generator	Capacity (MW)
Ceredo	519.0

Table A1-66. Mountaineer Citygate Meters

Pipeline	Meter Name	Meter Number
Columbia Gas	Mountaineer 3-15	27-15
Columbia Gas	Mountaineer 3-16	27-16
Columbia Gas	Mountaineer 3-17	27-17
Columbia Gas	Mountaineer 3-18	27-18
Columbia Gas	Mountaineer 3-19	27-19
Columbia Gas	Mountaineer 10-30	28-30
Columbia Gas	Mountaineer 08-26	29-26
Columbia Gas	Mountaineer 08-27	29-27
Columbia Gas	Mountaineer 08-32	29-32
Columbia Gas	Mountaineer 08-35	29-35
Columbia Gas	Mountaineer 08-40	29-40
Columbia Gas	Alderson P.O.D.	834348
Tennessee	Mtneer/TGP Cabell Transport Cabell	420627
Tennessee	Mtneer/TGP St Alban Sales Kanawha	420615

National Fuel Gas Distribution

Figure A1-42. NFG Distribution Service Territory

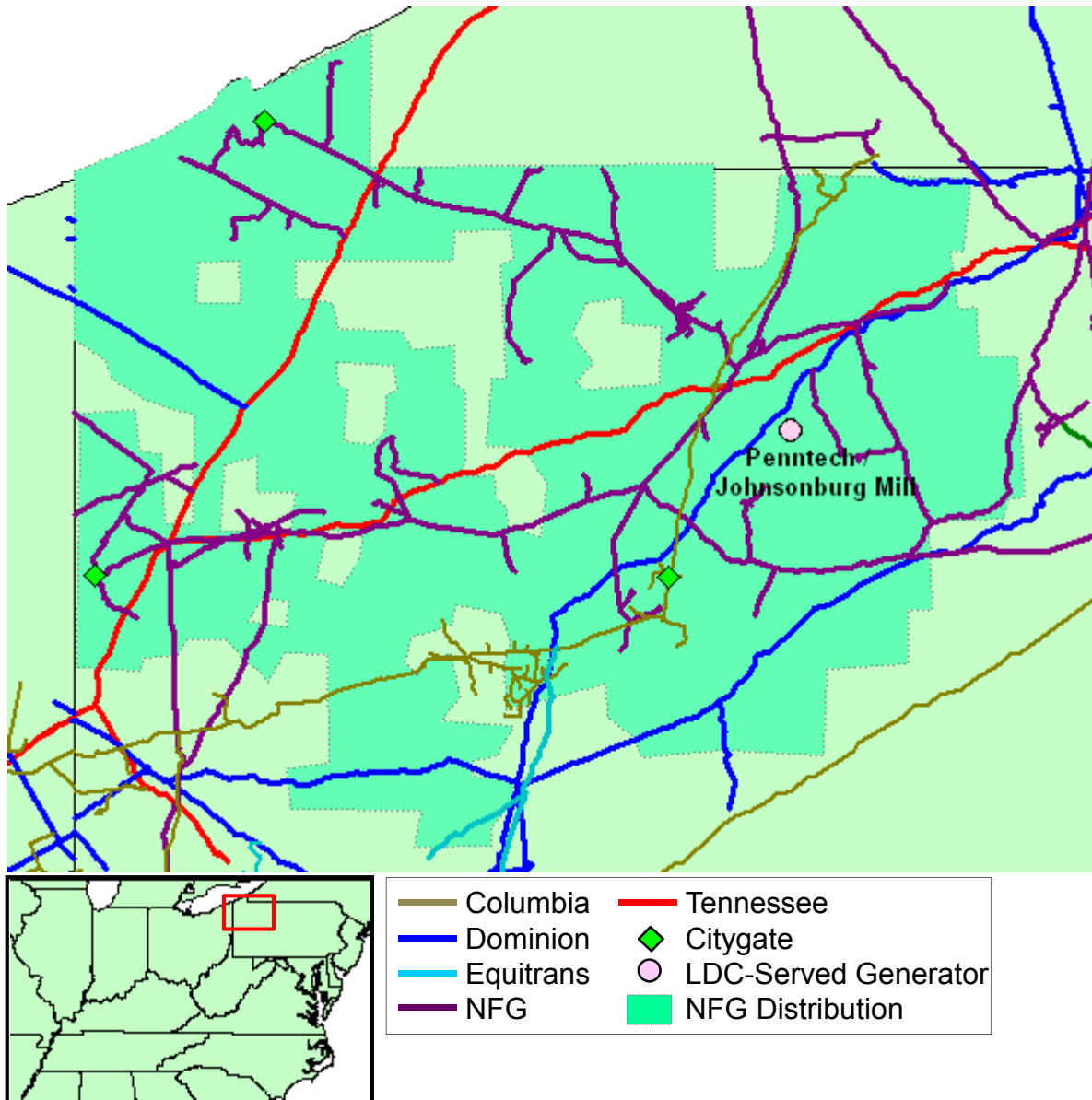


Table A1-67. PJM Generators Served by NFG Distribution

Generator	Capacity (MW)
Penntech / Johnsonburg Mill ⁵⁸	60.0

⁵⁸ Dominion also reports a delivery meter named “Domtar Paper” on its EBB (#21105), operated by Hunt Marcellus LLC.

Table A1-68. NFG Distribution Citygate Meters

Pipeline	Meter Name	Meter Number
Columbia Gas	NFG - Dutch Hill	642643
NFG	NFGDC PA (Operational Cap.)	NFGDC PA

New Jersey Natural Gas

Figure A1-43. New Jersey Natural Gas Service Territory

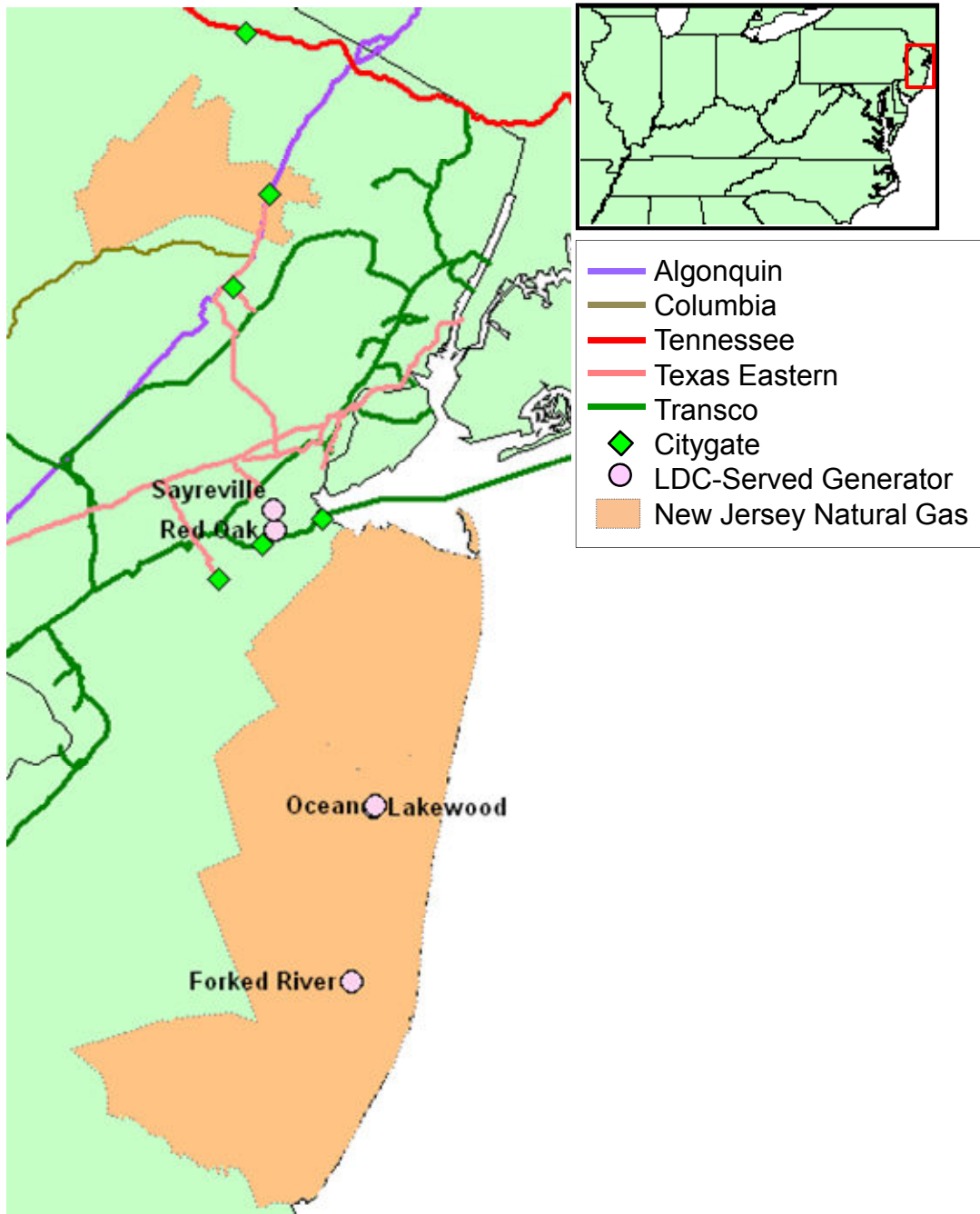


Table A1-69. PJM Generators Served by New Jersey Natural Gas

Generator	Capacity (MW)
Forked River	76.8
Lakewood	236.0
Ocean	383.0
Red Oak ⁵⁹	750.0
Sayreville	212.4

Table A1-70. New Jersey Natural Gas Citygate Meters

Pipeline	Meter Name	Meter Number
Algonquin	Partroy (Morris,NJ)	1
Columbia Gas	New Jersey Natural	100
Tennessee	NJ Natgs/TGP New Clinton Road NJ Be	420608
Texas Eastern	New Jersey Natural - Freehold, NJ	70953
Texas Eastern	New Jersey Natural - Hanover, NJ	71076
Texas Eastern	New Jersey Natural - Montville, NJ	71423
Texas Eastern	New Jersey Natural - Jamesburg, NJ	72210
Transco	New Jersey Natural	1006678

⁵⁹ New Jersey Natural Gas has received approval from the New Jersey Board of Public Utilities in Docket No. GO13010059 to execute a service agreement with Red Oak (<http://www.state.nj.us/bpu/pdf/boardorders/2013/20130918/9-18-13-2K.pdf>). The service change is expected to occur in fall 2014.

Nicor Gas (AGL Resources)

Figure A1-44. Nicor Gas Service Territory

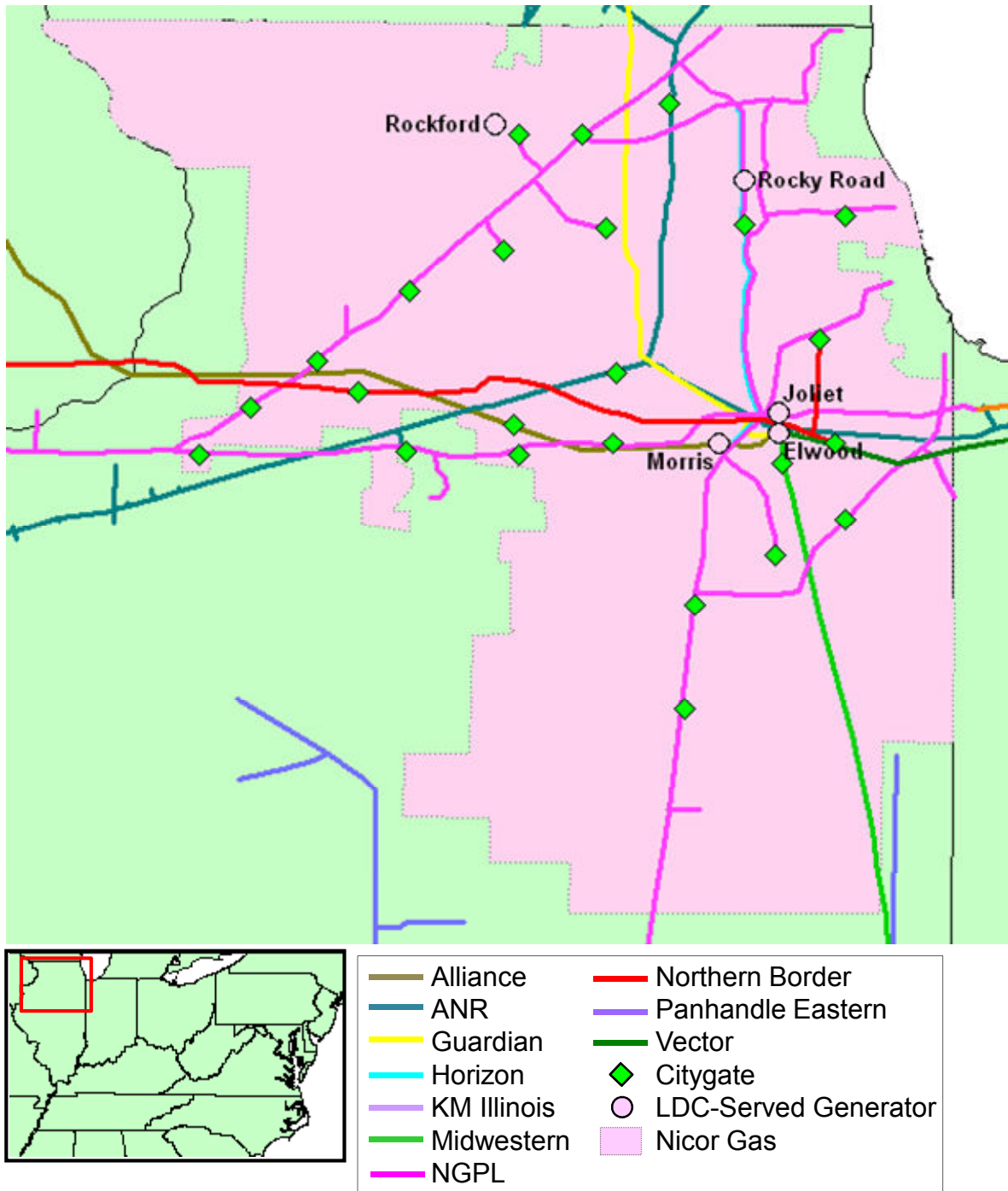


Table A1-71. PJM Generators Served by Nicor Gas

Generator	Capacity (MW)
Elwood	1,728.0
Joliet ⁶⁰	1,320.0
Morris	39.0
Rockford	316.0
Rocky Road	418.9

Table A1-72. Nicor Gas Citygate Meters

Pipeline	Meter Name	Meter Number
Alliance	Nicor/Morris (IL01)	NMRSL
ANR	Nicor Grp 1	N/A
Horizon	NicorGas/Horizon Hwy 176 Mc Henry	39753
Midwestern	Cissna Park	3801
Midwestern	Gilman	3802
Midwestern	Kankakee	3826
Midwestern	Nicor - MBP	330277
Midwestern	Nicor - SA	327805
Midwestern	Nicor CCB	368766
Midwestern	Potomac - Nicor	4131
Midwestern	Rankin	4133
Midwestern	Rexall Chemical	4202
Midwestern	Wilmington	4200
NGPL	Nicorgas / NGPL Franklin Grove Lee	17
NGPL	Nicorgas / NGPL Harmon Lee	20
NGPL	Nicorgas / NGPL Norway La Salle	27
NGPL	Nicorgas / NGPL Rock Island	56
NGPL	Nicorgas / NGPL Farmer City Piatt	2965
NGPL	Nicorgas / NGPL Streamwood Cook	4100
NGPL	Nicorgas / NGPL Hammes Ave Will	4101
NGPL	Nicorgas / NGPL Mound Road Will	4102
NGPL	Nicorgas / NGPL Cicero Ave Cook	4103
NGPL	Nicorgas / NGPL Weber Road Will	4109
NGPL	Nicorgas / NGPL Gougar Road Will	4111
NGPL	Nicorgas / NGPL Central Ave Cook	4115
NGPL	Nicorgas / NGPL West Chicago Du Page	4124
NGPL	Nicorgas / NGPL Chicago Heights Cook	4130
NGPL	Nicorgas / NGPL Park Ridge Cook	4131
NGPL	Nicorgas / NGPL Lawndale Ave Cook	4132

⁶⁰ Joliet is a coal plant, Nicor delivers natural gas as a startup and stabilizing fuel.

Pipeline	Meter Name	Meter Number
NGPL	Nicorgas / NGPL Caldwell Ave Cook	4134
NGPL	Nicorgas / NGPL Skokie Rd Cook	4142
NGPL	Nicorgas / NGPL Riverdale Cook	4143
NGPL	Nicorgas / NGPL Com Ed #9 Will	4219
NGPL	Nicorgas / NGPL Metro San Dist Cook	4226
NGPL	Nicorgas / NGPL CDP	9258
NGPL	Nicorgas / NGPL Nalco Du Page	10654
NGPL	Nicorgas / NGPL Del Troy Grove La Sal	11097
NGPL	Nicorgas / NGPL Bio - Solids Cook	43044
NGPL	Nicorgas / NGPL Volo Lake	900002
NGPL	Nicorgas / NGPL Barrington Lake	900003
NGPL	Nicorgas / NGPL Mc Henry Mc Henry	900004
NGPL	Nicorgas / NGPL Woodstock Mc Henry	900005
NGPL	Nicorgas / NGPL Richmond Mc Henry	900006
NGPL	Nicorgas / NGPL Hebron Mc Henry	900009
NGPL	Nicorgas / NGPL Belvidere Boone	900011
NGPL	Nicorgas / NGPL Rockford Winnebago	900012
NGPL	Nicorgas / NGPL Sycamore De Kalb	900013
NGPL	Nicorgas / NGPL Kings Ogle	900014
NGPL	Nicorgas / NGPL Rochelle Ogle	900015
NGPL	Nicorgas / NGPL Oregon Ogle	900016
NGPL	Nicorgas / NGPL Dixon Lee	900018
NGPL	Nicorgas / NGPL South Dixon Lee	900019
NGPL	Nicorgas / NGPL Rock Falls Lee	900021
NGPL	Nicorgas / NGPL Tampico Whiteside	900022
NGPL	Nicorgas / NGPL Prophetstown Henry	900024
NGPL	Nicorgas / NGPL Geneseo Henry	900025
NGPL	Nicorgas / NGPL Morris Grundy	900026
NGPL	Nicorgas / NGPL Wedron La Salle	900028
NGPL	Nicorgas / NGPL Ottawa La Salle	900029
NGPL	Nicorgas / NGPL Princeton Bureau	900038
NGPL	Nicorgas / NGPL South Geneseo Henry	900045
NGPL	Nicorgas / NGPL Manteno Kankakee	900131
NGPL	Nicorgas / NGPL Cabery Kankakee	900132
NGPL	Nicorgas / NGPL Minooka Will	900133
NGPL	Nicorgas / NGPL Des Plaines Chem Grun	900134
NGPL	Nicorgas / NGPL Goose Lake Grundy	900135
NGPL	Nicorgas / NGPL South Morris Grundy	900136
NGPL	Nicorgas / NGPL Mazon Grundy	900137
NGPL	Nicorgas / NGPL Dwight Livingston	900138
NGPL	Nicorgas / NGPL Saunemin Livingston	900139
NGPL	Nicorgas / NGPL Pontiac Livingston	900140
NGPL	Nicorgas / NGPL Fairbury Livingston	900141

Pipeline	Meter Name	Meter Number
NGPL	Nicorgas / NGPL Cropsey Mc Lean	900142
NGPL	Nicorgas / NGPL Anchor Mc Lean	900143
NGPL	Nicorgas / NGPL Saybrook Mc Lean	900144
NGPL	Nicorgas / NGPL Bellflower Mc Lean	900145
NGPL	Nicorgas / NGPL Marengo Mc Henry	901043
NGPL	Nicorgas / NGPL Rowell Ave Will	904105
NGPL	Nicorgas / NGPL Roselle Road Cook	904106
NGPL	Nicorgas / NGPL Amoco Will	904107
NGPL	Nicorgas / NGPL Eola Road Du Page	904117
NGPL	Nicorgas / NGPL Touhy Ave Cook	904121
NGPL	Nicorgas / NGPL Summit Ave Cook	904122
NGPL	Nicorgas / NGPL Park Forest Cook	904125
NGPL	Nicorgas / Ngpl 170th St Cook	904135
NGPL	Nicorgas / Ngpl Ridgeland Ave Cook	904137
NGPL	Nicorgas / Ngpl Burnham Cook	904147
NGPL	Nicorgas / Ngpl Stepan Chemical Will	904205
NGPL	Nicorgas / Ngpl Ups Cook	904209
NGPL	Nicorgas / Ngpl Joliet Edison No Will	904210
NGPL	Nicorgas / Ngpl Hodgkins Cook	904829
Northern Border	Troy Grove	227980
Northern Border	Minooka	227975
Panhandle Eastern	Northern Illinois Gas – Atlas	02338

North Shore Gas

Figure A1-45. North Shore Service Territory

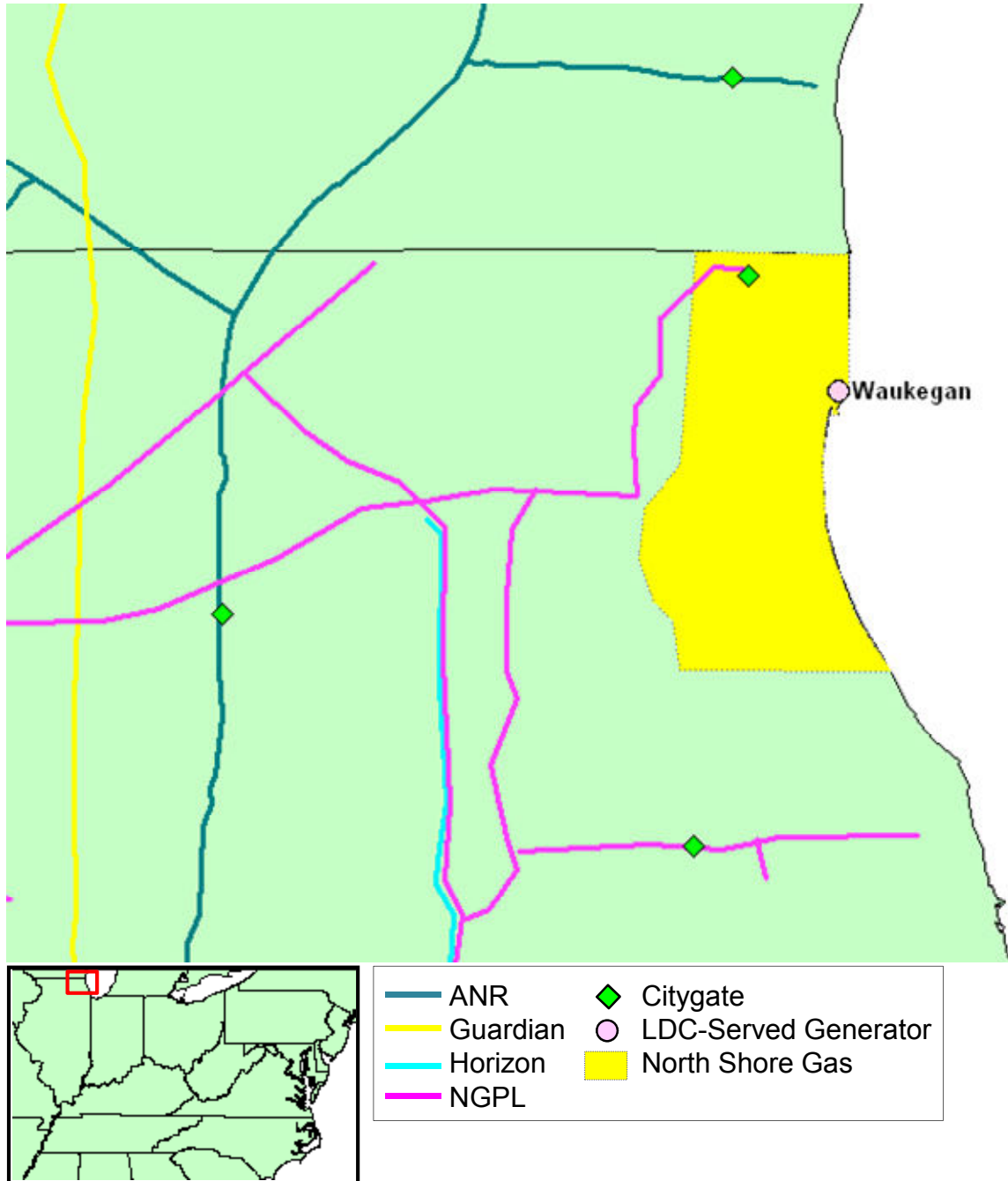


Table A1-73. PJM Generators Served by North Shore

Generator	Capacity (MW)
Waukegan ⁶¹	802.7

Table A1-74. North Shore Citygate Meters

Pipeline	Meter Name	Meter Number
ANR	Paris - North Shore	261574
ANR	Hampshire Int	183670
NGPL	No Shore / NGPL Tonne Rd Cook	7866
NGPL	No Shore / NGPL CDP	9254
NGPL	No Shore / NGPL Grayslake Lake	900001

⁶¹ Waukegan is primarily a coal plant, one unit can burn both coal and natural gas and another unit uses natural gas for ignition.

Northeast Ohio Natural Gas

Figure A1-46. Northeast Ohio Natural Gas Service Territory

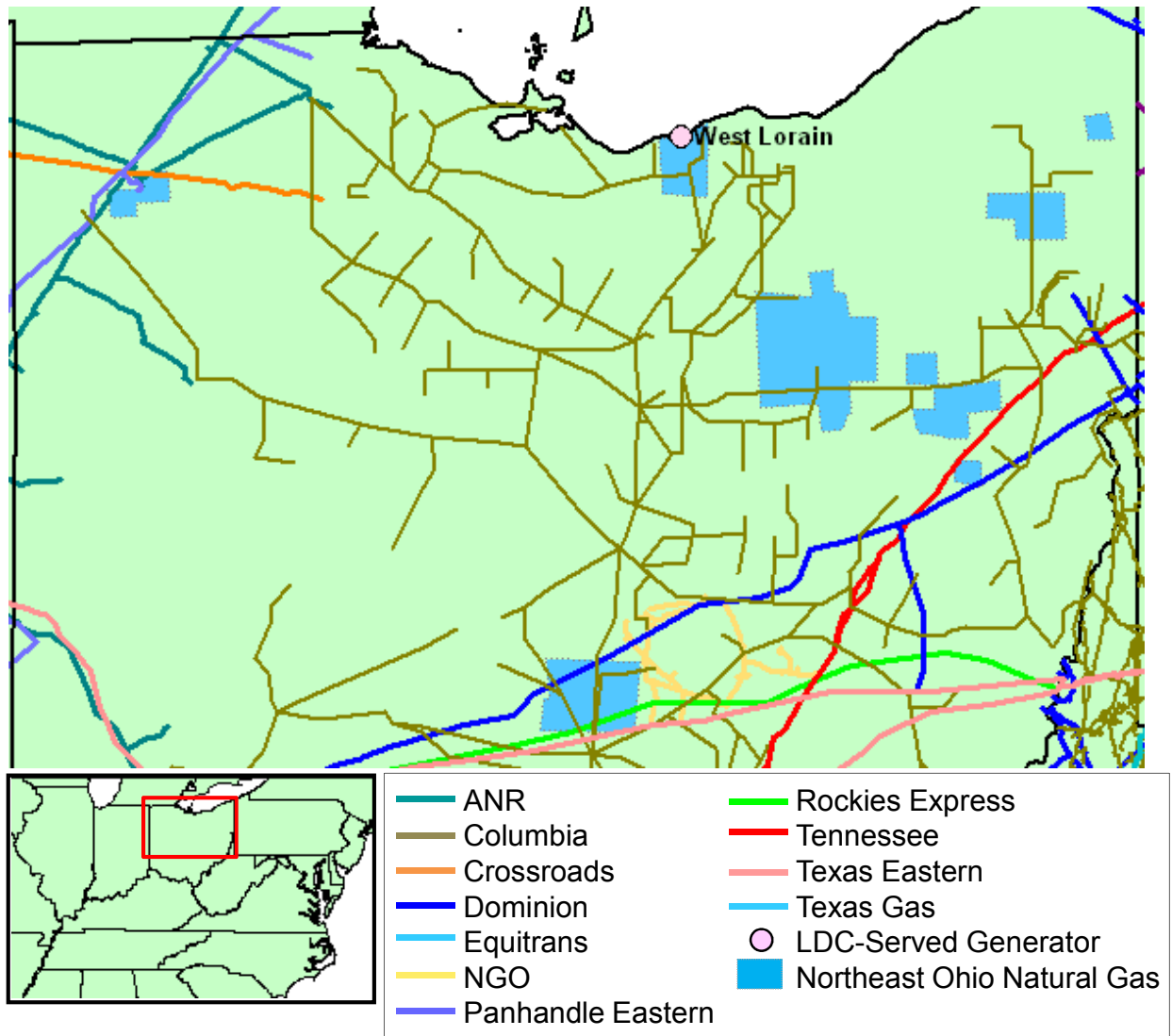


Table A1-75. PJM Generators Served by Northeast Ohio Natural Gas

Generator	Capacity (MW)
West Lorain ⁶²	555.6

⁶² West Lorain is served by a dedicated lateral from Columbia Gas.

Table A1-76. Northeast Ohio Natural Gas Citygate Meters

Pipeline	Meter Name	Meter Number
Columbia Gas	First Energy-West Lorain	736798
Columbia Gas	Northeast Ohio-4	118-4
Columbia Gas	Northeast Ohio-5	118-5
Columbia Gas	Northeast Ohio-9	118-9
Columbia Gas	EDC Timken	730886
Columbia Gas	Anchor Hocking #1	732999
Columbia Gas	NW Fairfield	734952
Columbia Gas	Gas Transport OP-7	98

PECO Energy

Figure A1-47. PECO Energy Service Territory

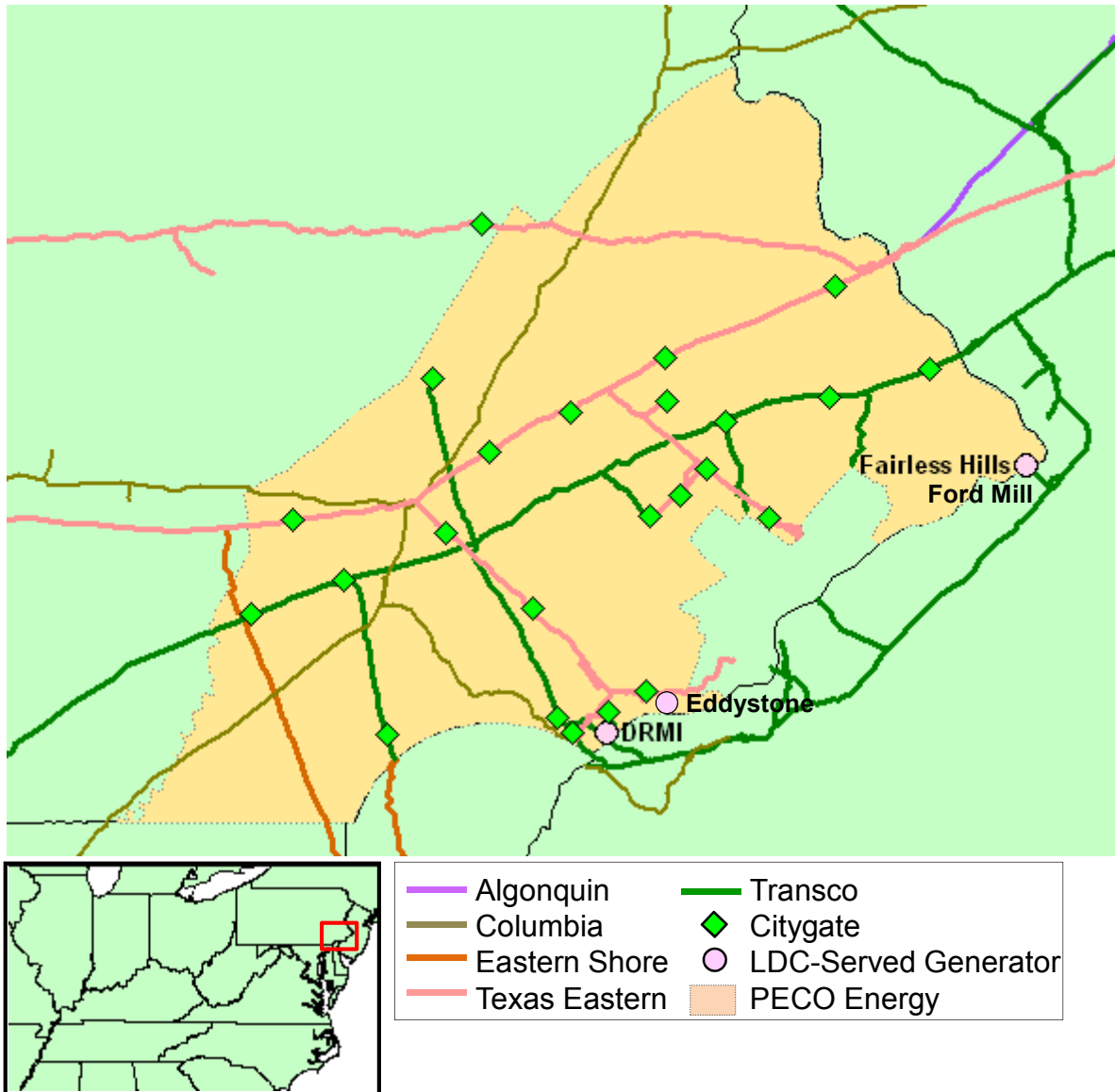


Table A1-77. PJM Generators Served by PECO Energy

Generator	Capacity (MW)
DRMI	90.0
Eddystone ⁶³	1,489.2
Fairless Hills	60.0
Ford Mill (Fairless Works) ⁶⁴	1,077.7

⁶³ Eddystone is served by a dedicated lateral from Texas Eastern.

Table A1-78. PECO Energy Citygate Meters

Pipeline	Meter Name	Meter Number
Texas Eastern	PECO Energy - Cromby Generation, PA	70033
Texas Eastern	PECO Energy - Eddystone, Delaware Co., PA	72930
Texas Eastern	PECO Energy - Tilghman St. - Chester, PA	70035
Texas Eastern	PECO Energy - West Conshohocken, PA	70036
Texas Eastern	PECO - Alan Wood Steel, PA	70517
Texas Eastern	PECO Energy - E. Greenville, PA	71220
Texas Eastern	PECO Energy - Planebrook Chester CO., PA	72004
Texas Eastern	PECO Energy - Hatfield, PA	72405
Texas Eastern	PECO Energy - Montgomery Co., PA	72636
Texas Eastern	PECO Energy - Collegeville, PA.	72745
Texas Eastern	PECO - Doylestown, Bucks Co., PA	72979
Texas Eastern	PECO Energy - Montgomery Co., PA (Center Point)	73136
Texas Eastern	PECO -- Brookhaven, PA	73153
Texas Eastern	PECO Energy Company - Hershey Mills, Chester Co., PA	73154
Texas Eastern	PECO - Eagle, Chester Co., PA. (Del)	73212
Texas Eastern	PECO - Skippack Delivery - Montgomery, PA.	73507
Transco	Fairless Enrgy M6309 MP 2.7	9000564
Transco	Philadelphia Electric	1006555

⁶⁴ Fairless Works is served by a dedicated lateral from Transco.

Peoples Gas Light and Coke (Integrivs Energy Services)

Figure A1-48. Peoples Gas Service Territory

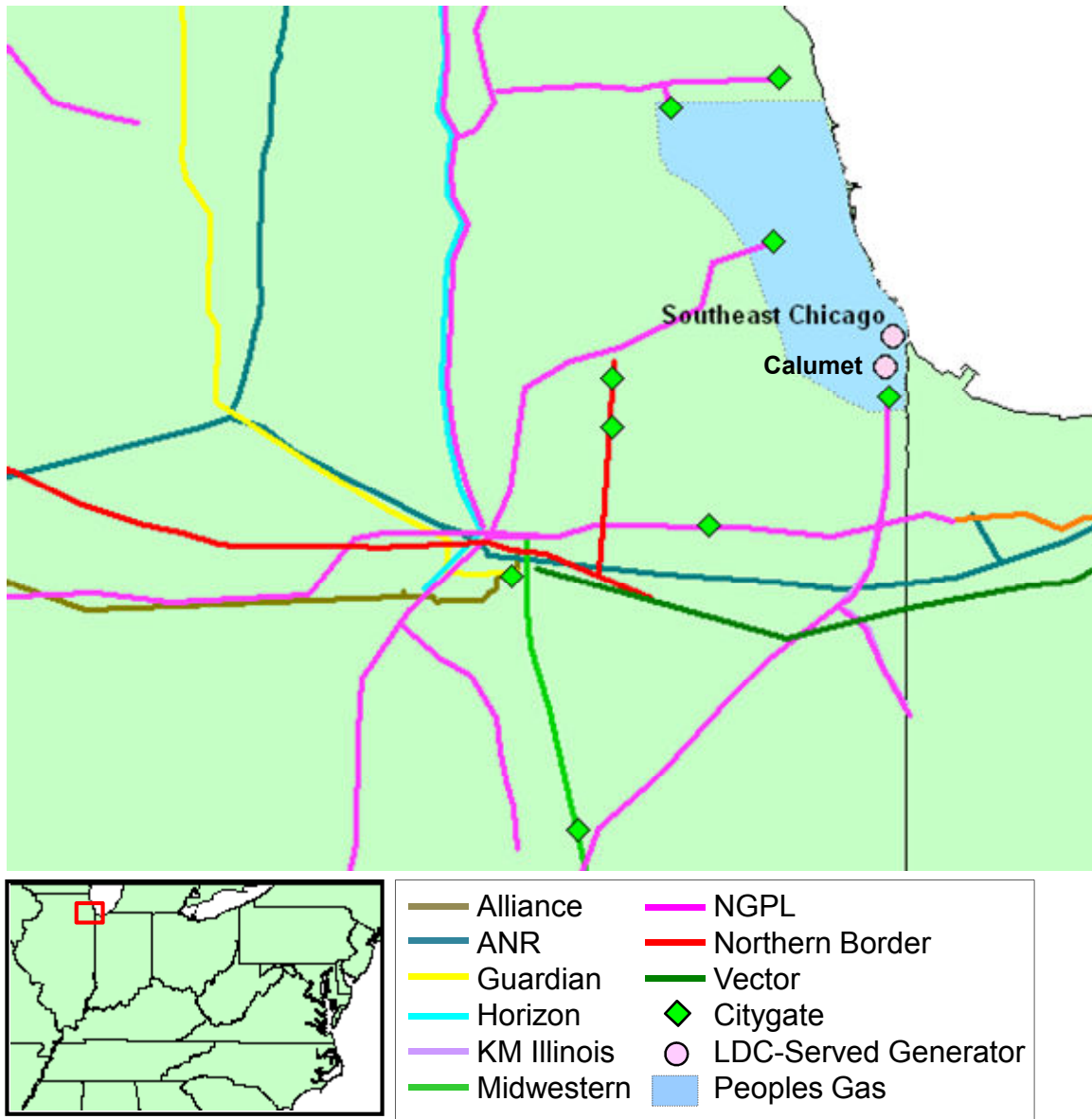


Table A1-79. PJM Generators Served by Peoples Gas

Generator	Capacity (MW)
Calumet (River Energy)	386.0
Southeast Chicago	407.2

Table A1-80. Peoples Gas Citygate Meters

Pipeline	Meter Name	Meter Number
Alliance	Peoples/Elwood (IL04)	ELWSL
ANR	PGL&C - Group 1	295958
Guardian	Joliet Peoples	359508
KM Illinois	PGLC/KMIP Cook	43396
Midwestern	Union Hill	71145
NGPL	PGLC / NGPL Manlove Piatt	3857
NGPL	PGLC / NGPL 138th St Cook	4153
NGPL	PGLC / NGPL O'Hare #1 Cook	4156
NGPL	PGLC / NGPL 112th St Cook	4158
NGPL	PGLC / NGPL O'Hare #2 Cook	4166
NGPL	PGLC / NGPL National Salad Oil Cook	4351
NGPL	PGLC / NGPL Manlove Champaign	37281
NGPL	PGLC / NGPL Oakton Street Cook	904174
NGPL	PGLC / NGPL SNG Plant Will	904358
NGPL	PGLC / NGPL Crawford Cook	904360
NGPL	PGLC / NGPL Calumet #2 Cook	904362
NGPL	PGLC / NGPL Marblehead Lime Cook	904370
NGPL	PGLC / NGPL CDP	909285
Northern Border	Noel	473823
Northern Border	Manhattan	233632
Trunkline	BP - Peoples (80601)	BPEOP
Trunkline	Champaign Transport - Peoples	80601

Peoples Natural Gas

Figure A1-49. Peoples Natural Gas Service Territory

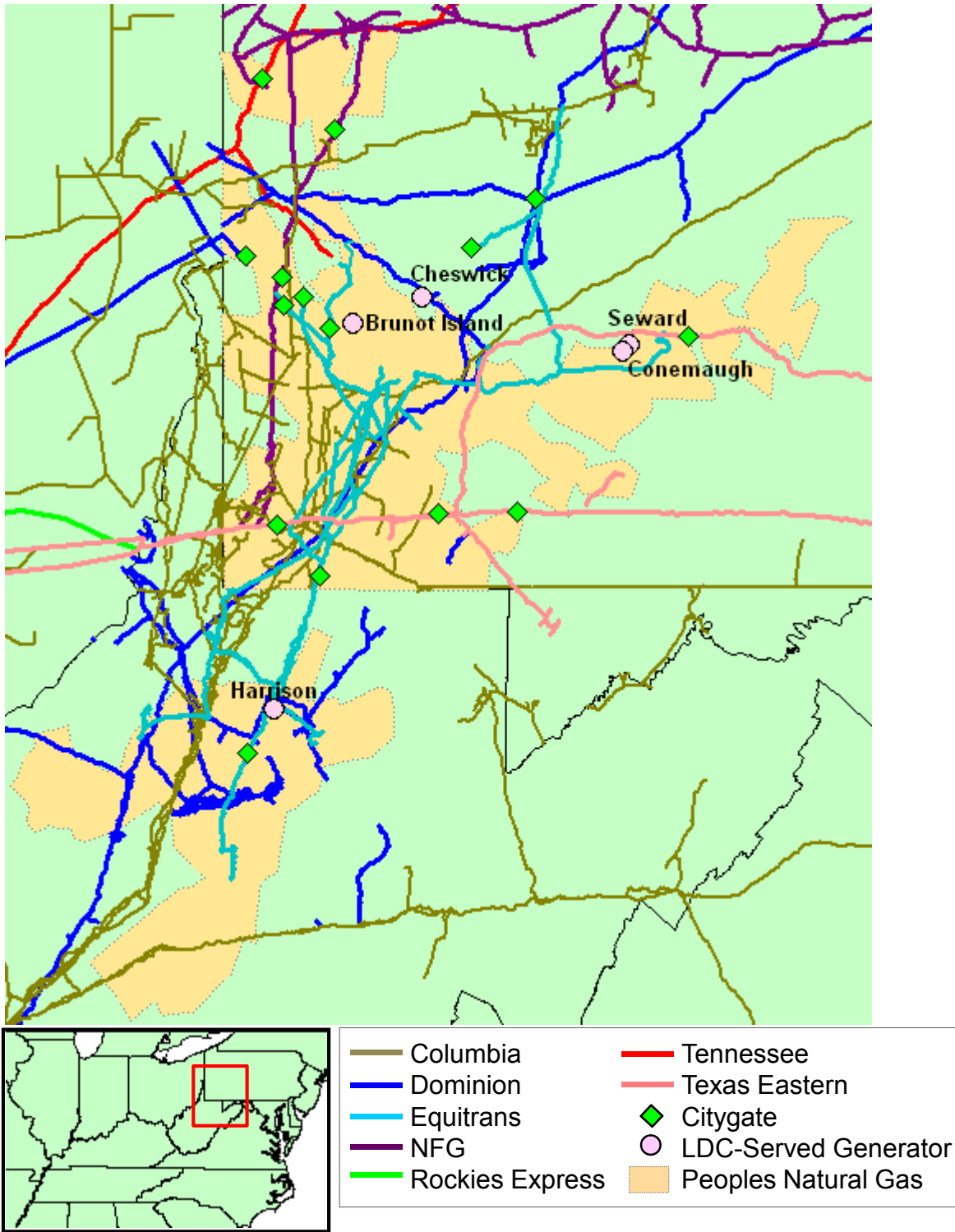


Table A1-81. PJM Generators Served by Peoples Natural Gas

Generator	Capacity (MW)
Brunot Island	340.9
Cheswick ⁶⁵	630.0
Conemaugh ⁶⁶	1,872.0
Harrison ⁶⁷	2,052.0
Seward	500.0

Table A1-82. Peoples Natural Gas Citygate Meters

Pipeline	Meter Name	Meter Number
Dominion	Peoples	20200
Equitrans	Clever Road	11079
Equitrans	EGC PA - Tepe (Del)	11089
Equitrans	EGC PA - Tepe (Sys Sup)	11090
Equitrans	EGC WV - Comet	22873
Equitrans	Hanson Aggregates	17177
Equitrans	Jones Farm	5000E
Equitrans	PNG 3P Meter	PNGCG-3P
Equitrans	PNG System Supply Meter	PNGCG-SS
NFG	Peoples - Peoples Gas City Gate	PNGCG
Texas Eastern	Peoples Nat - Somerset, PA	70051
Texas Eastern	Peoples Nat - Claysburg, PA	70323
Texas Eastern	Equitable Gas Co. - Delmont, PA	70355
Texas Eastern	Peoples Nat - Ebensburg, PA	70458
Tennessee	Peoples/TGP Pittsburgh Terminal PA	420199
Tennessee	Peoples/TGP Pulaski Sales Mercer	420542

⁶⁵ Cheswick is a coal plant, Peoples Natural Gas delivers natural gas for ignition.

⁶⁶ Conemaugh is a coal plant, Peoples Natural Gas delivers natural gas for ignition.

⁶⁷ Harrison is a coal plant, Peoples Natural Gas delivers natural gas for ignition.

Philadelphia Gas Works

Figure A1-50. Philadelphia Gas Works Service Territory

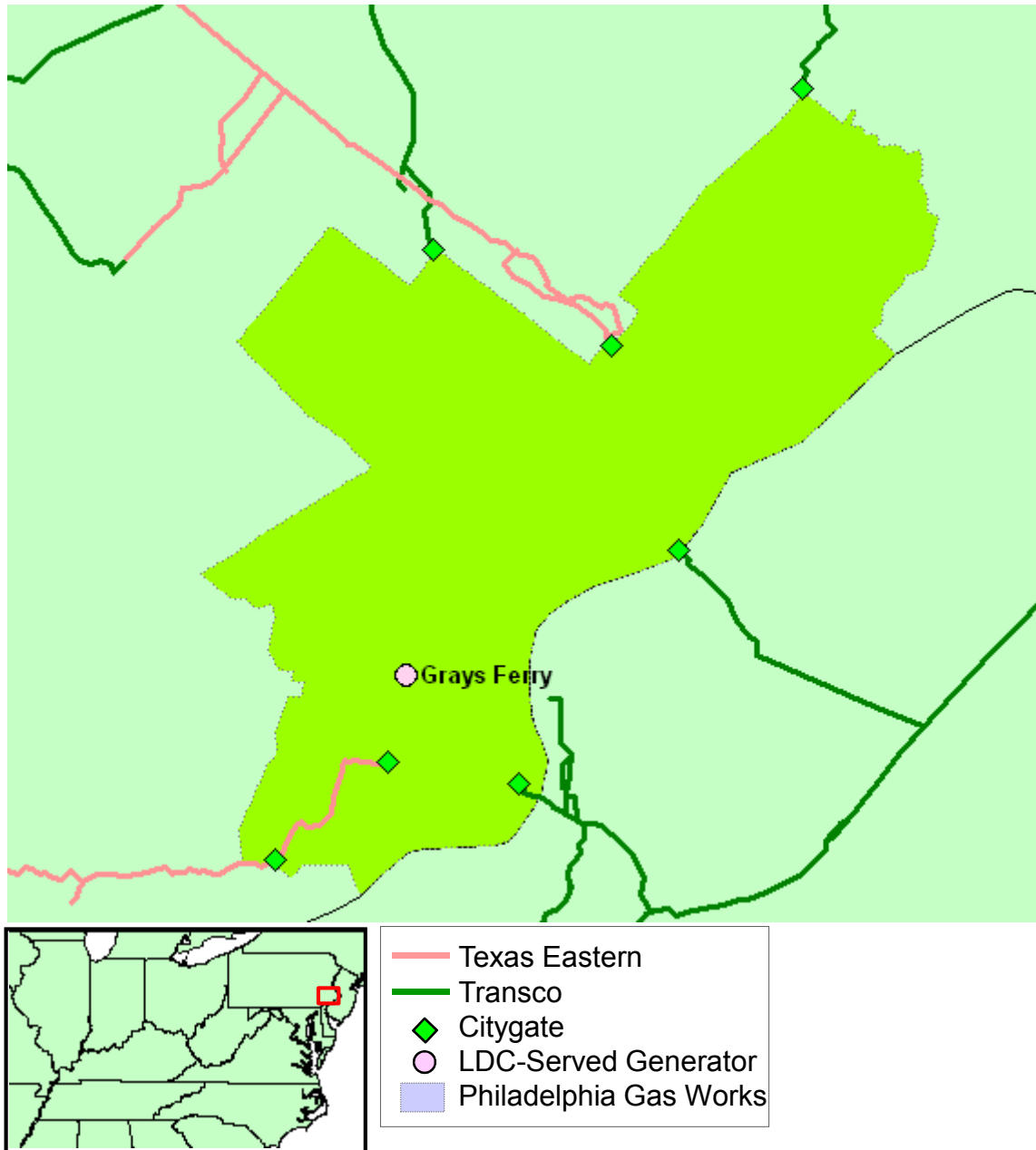


Table A1-83. PJM Generators Served by Philadelphia Gas Works

Generator	Capacity (MW)
Grays Ferry ⁶⁸	157.9

⁶⁸ Grays Ferry is served via a dedicated lateral from Texas Eastern’s Harknes Point delivery meter.

Table A1-84. Philadelphia Gas Works Citygate Meters

Pipeline	Meter Name	Meter Number
Texas Eastern	Philadelphia Gas Works - Point Breeze,PA	70030
Texas Eastern	Philadelphia Gas Works - Levick St., PA	70034
Texas Eastern	Philadelphia Gas Works Penrose (Eastwick)-Philadelphia, PA	71682
Texas Eastern	PGW - Harkness Point - Philadelphia, PA	73060
Transco	Philadelphia Gas Wrk	1006621

Piedmont Natural Gas

Figure A1-51. Piedmont Natural Gas Service Territory in PJM

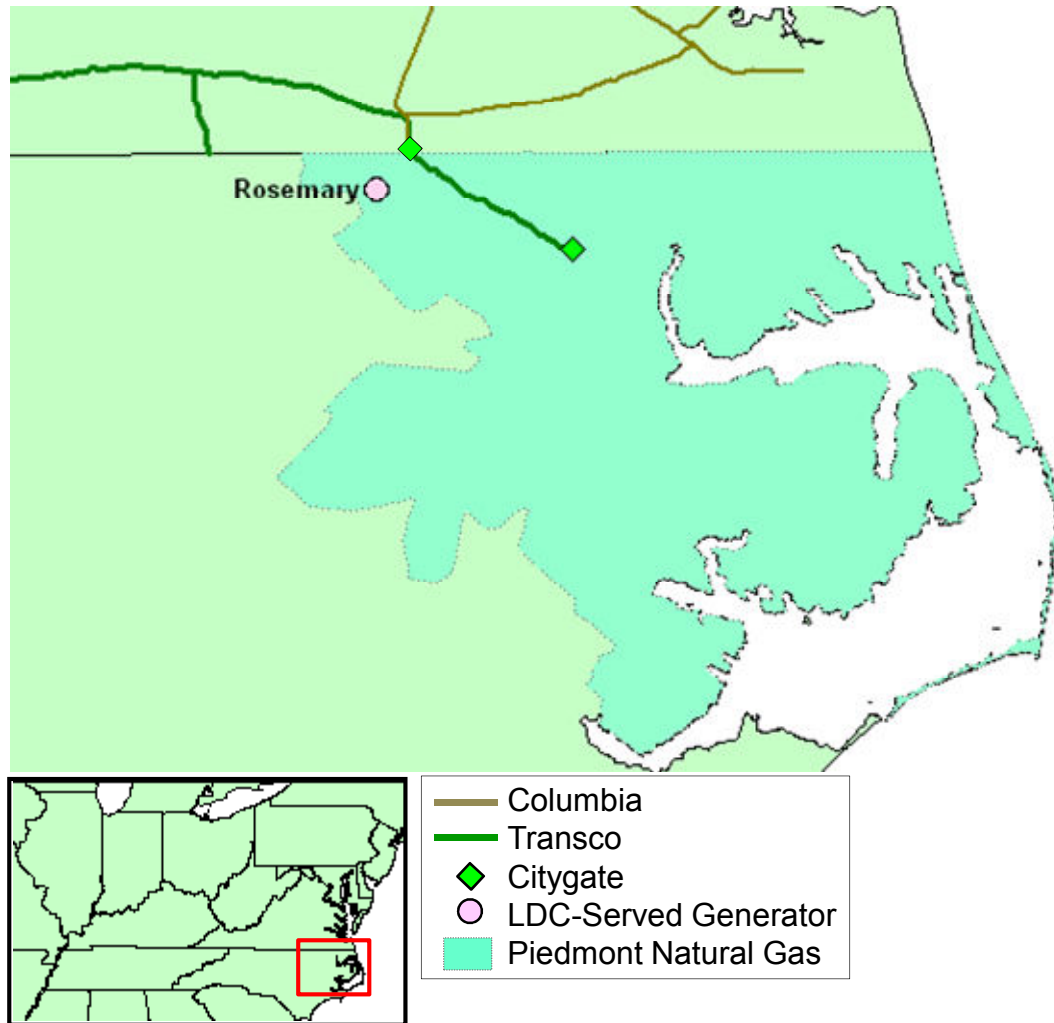


Table A1-85. PJM Generators Served by Piedmont

Generator	Capacity (MW)
Rosemary	180.0

Table A1-86. Piedmont Citygate Meters

Pipeline	Meter Name	Meter Number
Columbia Gas	Pleasant Hill-TCO	30NC
Transco	Piedmont	1006576

PPL Interstate Energy

Figure A1-52. PPL Interstate Energy Facilities in PJM

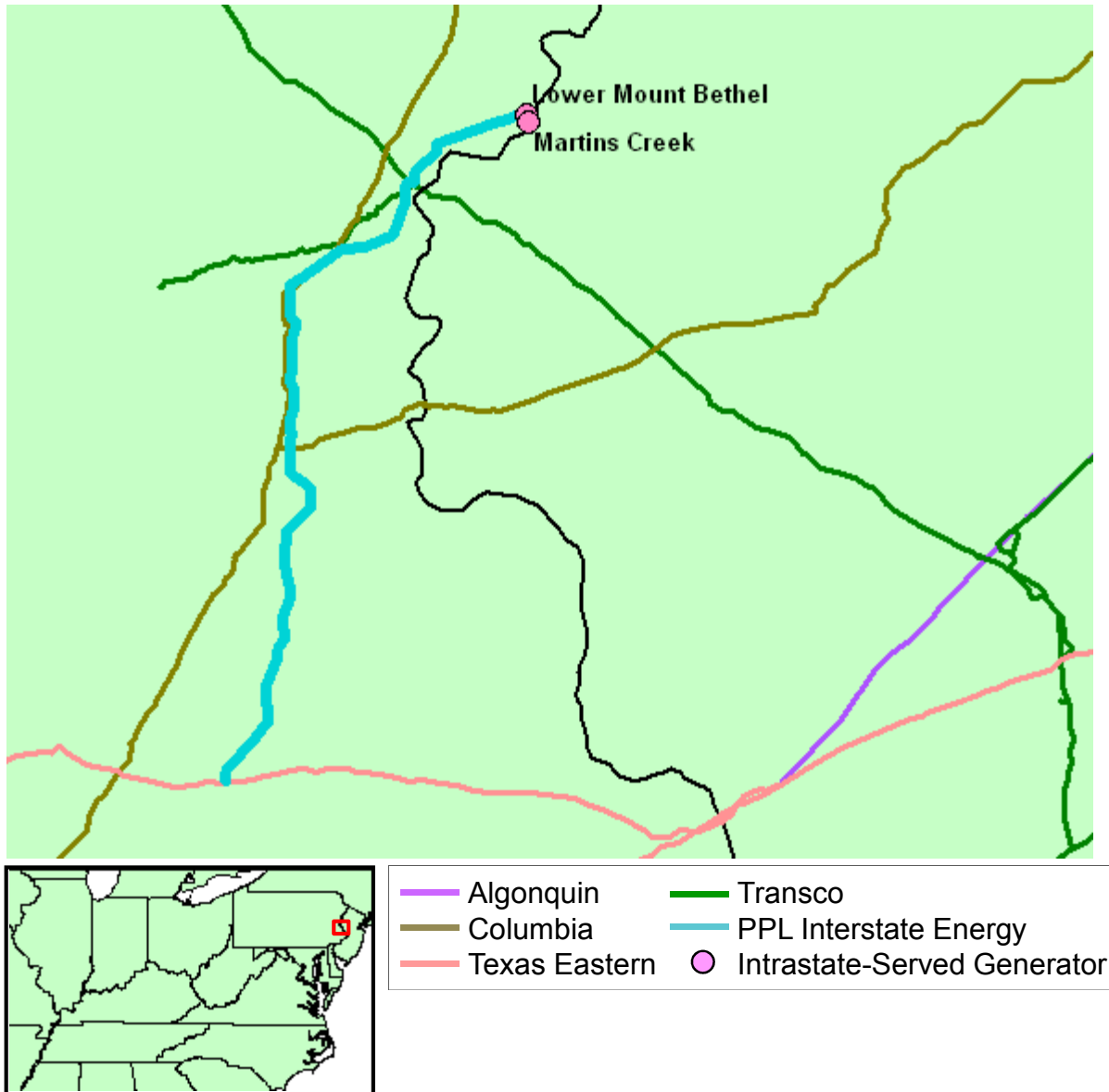


Table A1-87. PJM Generators Served by PPL Interstate Energy

Generator	Capacity (MW)
Lower Mount Bethel	582.0
Martins Creek	1,701.0

Table A1-88. PPL Interstate Energy Receipt Meters

Pipeline	Meter Name	Meter Number
Columbia Gas	Gilbert	634545
Texas Eastern	I.E.C. - Bucks Co., PA	73096

Transco	Lower Mud Run M6316 MP 43.09	900071
---------	------------------------------	--------

Public Service Electric & Gas

Figure A1-53. Public Service Electric & Gas Service Territory

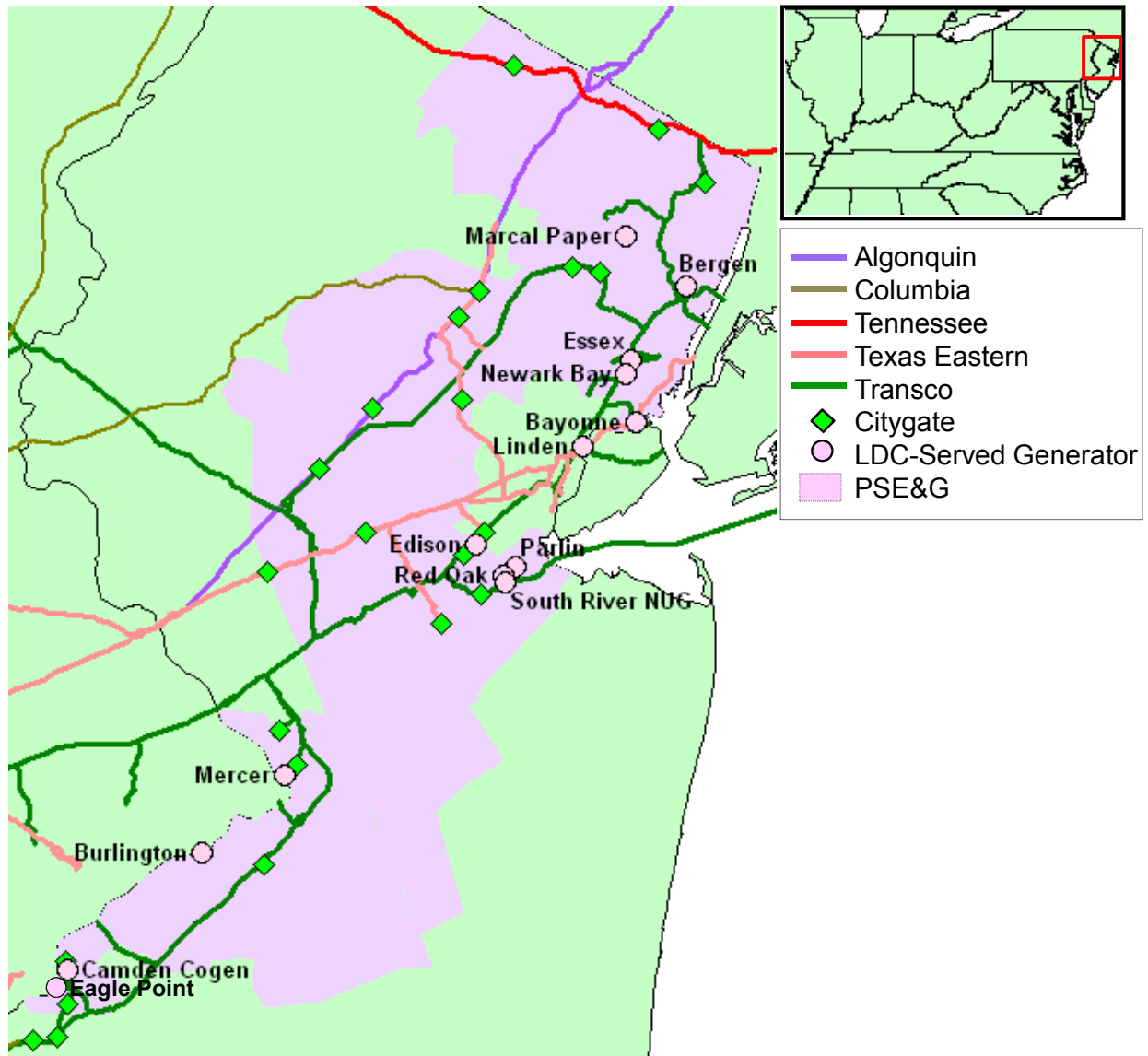


Table A1-89. PJM Generators Served by PSE&G⁶⁹

Generator	Capacity (MW)
Bayonne	160.0
Bergen	1,399.6
Burlington	242.0
Camden Cogen	160.0
Eagle Point	223.0
Edison	502.2
Essex	595.8
Linden	384.4
Marcal Paper	65.0
Mercer	652.8
Newark Bay	156.0
Parlin	135.0
Red Oak ⁷⁰	750.0
South River NUG	290.0

⁶⁹ PSE&G, with Elizabethtown, also serves the Linden Cogen unit (705 MW) that is electrically dedicated to Manhattan under a contract with Con Edison.

⁷⁰ New Jersey Natural Gas has received approval from the New Jersey Board of Public Utilities in Docket No. GO13010059 to execute a service agreement with Red Oak (<http://www.state.nj.us/bpu/pdf/boardorders/2013/20130918/9-18-13-2K.pdf>). The service change is expected to occur in fall 2014.

Table A1-90. PSE&G Citygate Meters

Pipeline	Meter Name	Meter Number
Algonquin	Bernards (Somerset,NJ)	55
Algonquin	Morris (Morris,NJ)	56
Columbia Gas	Parsippany	638822
Columbia Gas	West Deptford/PSEG	91A
Tennessee	PSEG/TGP Ramsey NJ Bergen	420226
Tennessee	PSEG/TGP Ringwood NJ Passaic	420516
Tennessee	PSEG/TGP West Milford NJ Passaic	420339
Texas Eastern	Public Service - South Plainfield, NJ	70057
Texas Eastern	Public Service - Sewaren, NJ	70066
Texas Eastern	Public Service - Linden, NJ	70128
Texas Eastern	Public Service - Central Works, NJ	70449
Texas Eastern	Public Service - Hanover, NJ	70949
Texas Eastern	Public Service - Bound Brook, NJ	71196
Texas Eastern	Public Service - Wanaque, NJ	71209
Texas Eastern	Public Service - Hillsborough, NJ	71464
Texas Eastern	Public Service - Woodbridge,NJ	72263
Texas Eastern	Public Service - Jamesburg - Middlesex Co., NJ	72944
Texas Eastern	Public Service - Jamesburg - Middlesex Co., NJ	72944
Texas Eastern	Mr 128 Upgrade (Public Service - Linden, NJ) Del	74128
Transco	PSE&G Hamilton	9002360
Transco	PSEG-Chelton Cogen	9006042
Transco	Public Service E&G	1006386
Transco	PSE&G Piles Crk	1007335

South Jersey Gas (South Jersey Industries)

Figure A1-54. South Jersey Gas Service Territory

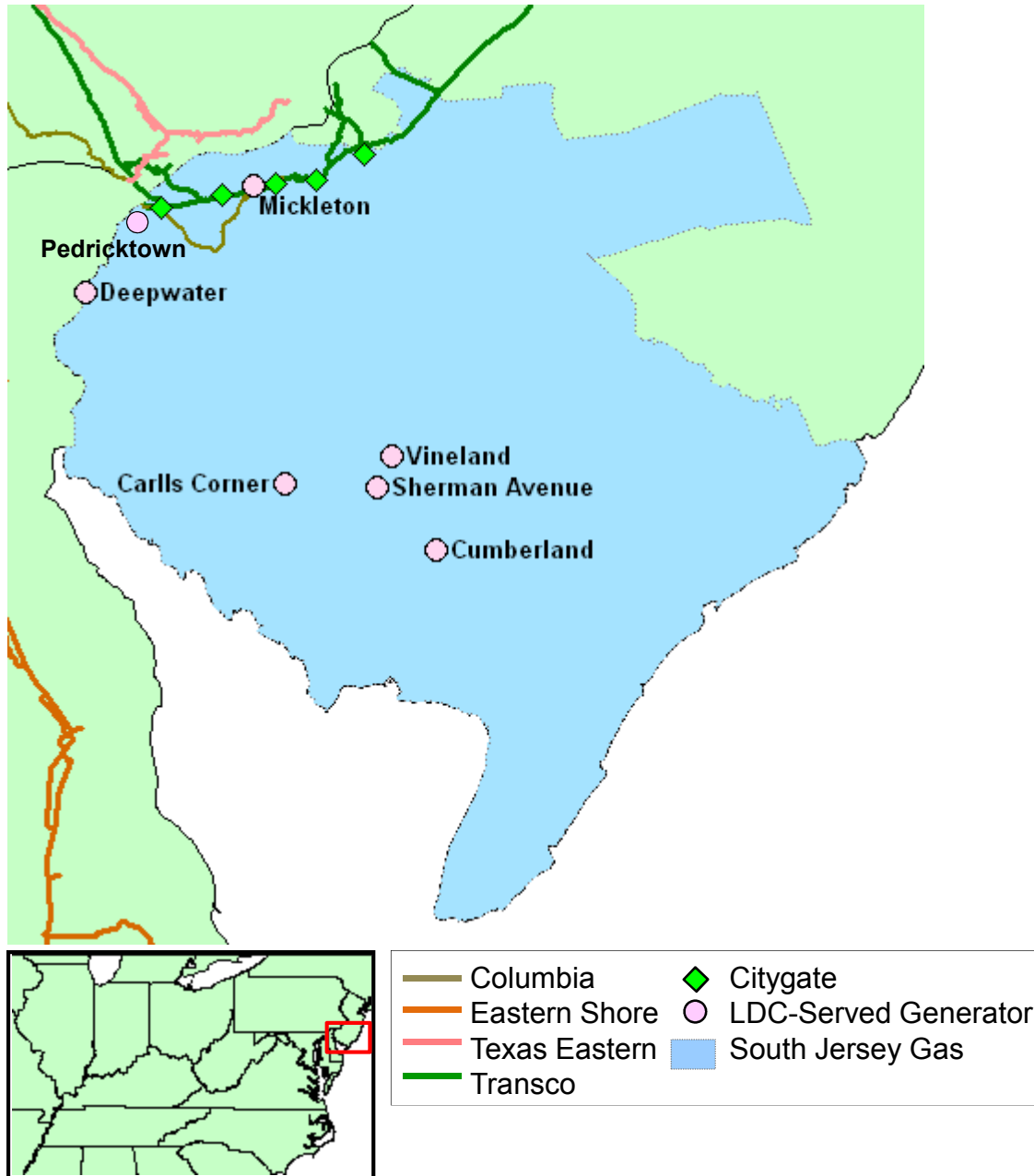


Table A1-91. PJM Generators Served by South Jersey Gas

Generator	Capacity (MW)
Carlls Corner	83.8
Cumberland	96.0
Deepwater	155.1
Mickleton	71.2
Pedricktown ⁷¹	120.0
Sherman Avenue	109.6
Vineland (Howard Down)	68.2

Table A1-92. South Jersey Gas Citygate Meters

Pipeline	Meter Name	Meter Number
Columbia Gas	South Jersey Gas Co	109
Columbia Gas	South Jersey	629898
Columbia Gas	Pedricktown	633082
Transco	S Jersey Gas Co	1006583

⁷¹ Pedricktown served by a dedicated lateral from Columbia Gas

UGI Utilities (UGI Corporation)

Figure A1-55. UGI Utilities Service Territory

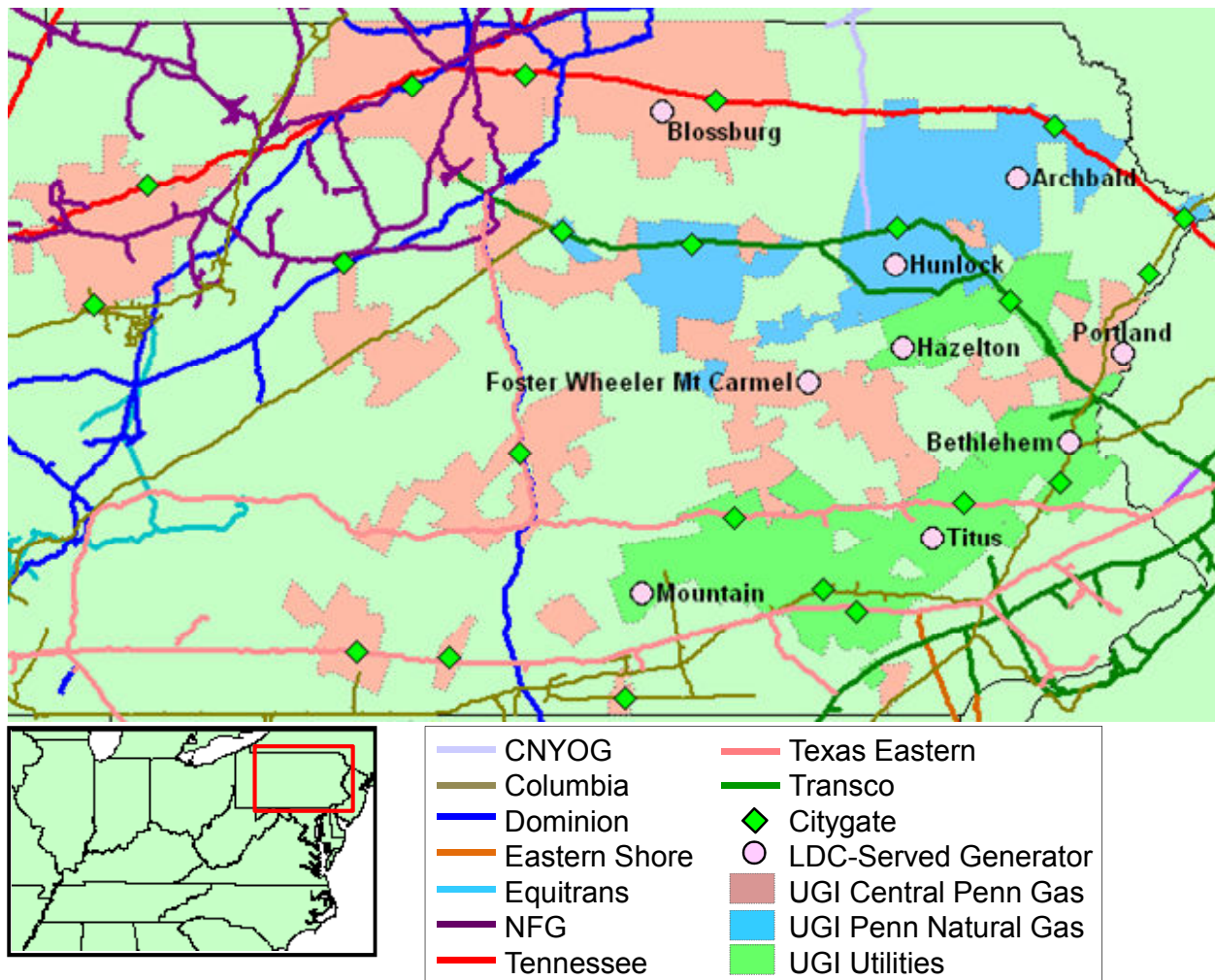


Table A1-93. PJM Generators Served by UGI Utilities

System	Generator	Capacity (MW)
UGI Central Penn	Blossburg	23.6
UGI Central Penn	Foster Wheeler Mt Carmel	40.0
UGI Central Penn	Portland	193.6
UGI Penn	Archbald	64.0
UGI Utilities	Bethlehem	1,200.0
UGI Utilities	Hazleton	171.5
UGI Utilities	Hunlock	44.0
UGI Utilities	Mountain	53.2
UGI Utilities	Titus	35.6

Table A1-94. UGI Utilities Citygate Meters

System	Pipeline	Meter Name	Meter Number
UGI Central Penn	Columbia Gas	Penn Fuel OP 04-21	56-21
UGI Central Penn	Columbia Gas	Penn Fuel OP 04-25	56-25
UGI Central Penn	Columbia Gas	Penn Fuel OP 04-29	56-29
UGI Central Penn	Columbia Gas	Penn Fuel OP-08-36	56W
UGI Central Penn	Columbia Gas	Bangor Met-Ed	634197
UGI Central Penn	Tennessee	UGICNTRP/TGP COAL Hill PA Venango	420335
UGI Central Penn	Tennessee	UGICNTRP/TGP Mansfield PA Tioga	420213
UGI Central Penn	Tennessee	UGICNTRP/TGP Marienville PA Forest	420173
UGI Central Penn	Tennessee	UGICNTRP/TGP Port Allegany PA Mc Ke	420315
UGI Central Penn	Tennessee	UGICNTRP/TGP Troy PA Bradford	420444
UGI Central Penn	Tennessee	UGICNTRP/TGP Wellsboro PA Tioga	420253
UGI Central Penn	Tennessee	UGICNTRP/TGP West Bingham PA Potter	420089
UGI Central Penn	Texas Eastern	UGI Central - Shippensburg - Oxford, PA	70096
UGI Central Penn	Texas Eastern	UGI Central - Huntingdon Gas - Huntingdon, PA	70266
UGI Central Penn	Texas Eastern	UGI Central - Lewistown - Juniata Co., PA	70308
UGI Central Penn	Texas Eastern	UGI Central - Pottsville Gas - Berks Co., PA	70309
UGI Central Penn	Texas Eastern	UGI Central - Counties Gas Co. - Mifflin Co., PA	70463
UGI Central Penn	Texas Eastern	UGI Central - Interboro Gas - Bellville, PA	71143
UGI Central Penn	Texas Eastern	UGI Central - Twin Gas - Bedford, PA	71144
UGI Central Penn	Texas Eastern	UGI Central - Valley Gas - Martinsburg, PA	71189
UGI Central Penn	Texas Eastern	UGI Central - Dauphin Co. Gas - Annville, PA	71438
UGI Central Penn	Texas Eastern	UGI Central - Huntingdon Gas - Mapleton, PA	71455
UGI Central Penn	Texas Eastern	UGI Central - Penn Fuel - Mcconnellsburg, Fulton Co., PA	73157
UGI Penn	Columbia Gas	PA Gas Wtr OP-08	57
UGI Penn	Tennessee	UGIPENN/TGP Auburn PA Susquehanna	420443
UGI Penn	Tennessee	UGIPenn/TGP Honesdale PA Sales Wayn	420277
UGI Penn	Tennessee	UGIPenn/TGP Milford PA Pike	420319

System	Pipeline	Meter Name	Meter Number
UGI Penn	Tennessee	UGIPenn/TGP Uniondale PA Susquehann	420203
UGI Penn	Transco	Carverton	9007662
UGI Utilities	Columbia Gas	UGI Corp-23	72-23
UGI Utilities	Columbia Gas	UGI Corp-25	72-25
UGI Utilities	Tennessee	UGI/TGP Waymart Wayne	421014
UGI Utilities	Texas Eastern	UGI Utilities, Inc. (Columbia Gas) - Columbia, PA	70069
UGI Utilities	Texas Eastern	UGI Utilities, Inc. (Columbia Gas) - Lancaster, PA	70070
UGI Utilities	Texas Eastern	UGI Utilities, Inc. (Columbia Gas) - Lebanon, PA	70321
UGI Utilities	Texas Eastern	UGI Util (Columbia Gas) - Reading, PA	70322
UGI Utilities	Texas Eastern	UGI Util (Columbia Gas) - Womelsdorf, PA	70486
UGI Utilities	Texas Eastern	UGI Util (Columbia Gas) - Dauphin Co., PA	70519
UGI Utilities	Texas Eastern	UGI Util (Columbia Gas) - Rich Hill, PA	71461
UGI Utilities	Texas Eastern	UGI Util (Columbia Gas) - Lancaster, PA	71528
UGI Utilities	Texas Eastern	UGI Util - (Grantville) Hershey, PA	71987
UGI Utilities	Texas Eastern	UGI Util (Columbia Gas) - Bally, PA	72571
UGI Utilities	Texas Eastern	UGI Util - Mt. Pleasant, Berks Co. , PA	73023
UGI Utilities	Transco	UGI	1006691
UGI Utilities	Transco	UGI Hazleton M6305	1003115

Vectren Energy Delivery (Vectren Corporation)

Figure A1-56. Vectren Service Territory in PJM

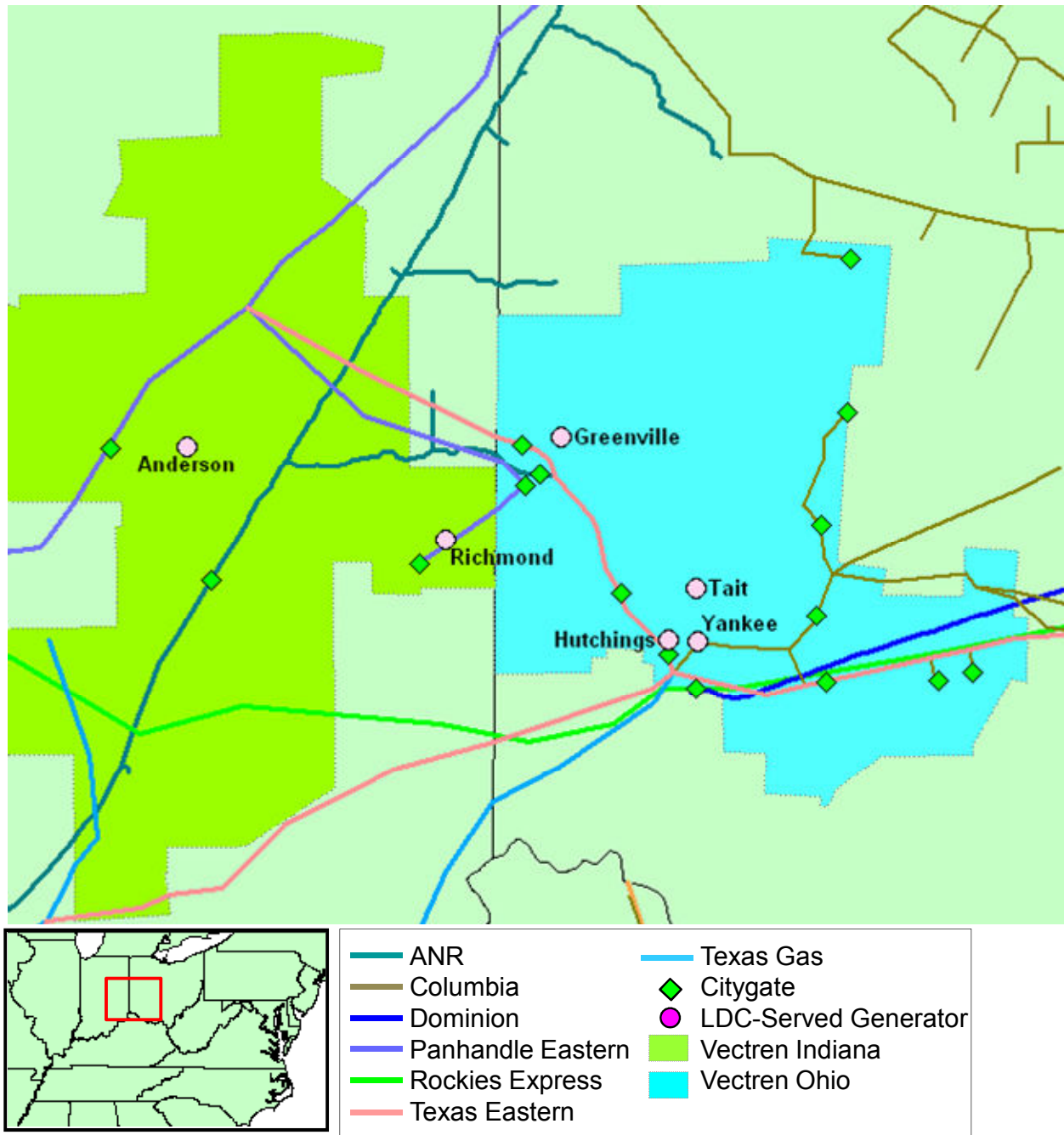


Table A1-95. PJM Generators Served by Vectren

System	Generator	Capacity (MW)
Indiana	Anderson	152.4
Indiana	Richmond	77.4
Ohio	Greenville	236.0
Ohio	Hutchings ⁷²	446.6
Ohio	Tait ⁷³	684.6
Ohio	Yankee	125.5

Table A1-96. Vectren Citygate Meters

System	Pipeline	Meter Name	Meter Number
Indiana	ANR	Indiana Gs-Grp 1	139240
Indiana	Panhandle Eastern	Indiana Gas - Cayuga	02825
Indiana	Rockies Express	Vec IN/REX Decatur	44590
Indiana	Texas Eastern	Indiana Gas - Greensburg, IN	70017
Indiana	Texas Eastern	Indiana Gas - Seymour, IN	70018
Indiana	Texas Eastern	Indiana Gas Co. - Westport, IN	70940
Indiana	Texas Gas	Indiana Gas SLM Deduct	1558
Indiana	Texas Gas	Indiana Gas HAB Deduct	1559
Indiana	Texas Gas	Ind Gas (OPRL) Shipper De	1702
Ohio	ANR	Lebanon/Derby - Vectren	295956
Ohio	Columbia Gas	Dayton-3	33-3
Ohio	Columbia Gas	Dayton-6	33-6
Ohio	Dominion	Dayton Power & Light	21600
Ohio	Panhandle Eastern	Vectren Energy Delivery Of Ohio - Hollansburg #2	02559
Ohio	Panhandle Eastern	Vectren Energy Delivery Of Ohio - PEPL	02830
Ohio	Panhandle Eastern	Dayton Power And Light	DAYPL
Ohio	Rockies Express	Vec OH/REX Leb Warren	44472
Ohio	Texas Eastern	DP & L - Glen Karn, OH (PEPL 02831)	72904
Ohio	Texas Eastern	DP & L - Glen Karn, Oh (PEPL 02831)	72904
Ohio	Texas Eastern	Dayton Pwr. & Lt. -Castine, OH	72906
Ohio	Texas Eastern	Dayton Pwr & Lt - Red Lion, OH	72909
Ohio	Texas Eastern	Dayton Pwr & Lt - Clinton, OH	73105
Ohio	Texas Eastern	D.P. & L. (Farmersville -Derby) - Montgomery Co., OH	73269
Ohio	Texas Gas	Lebanon-Dayton	1720

⁷² Hutchings is a coal plant, Vectren delivers natural gas for ignition.

⁷³ Tait is also served by ANR and Texas Eastern.

Virginia Natural Gas

Figure A1-57. Virginia Natural Gas Service Territory

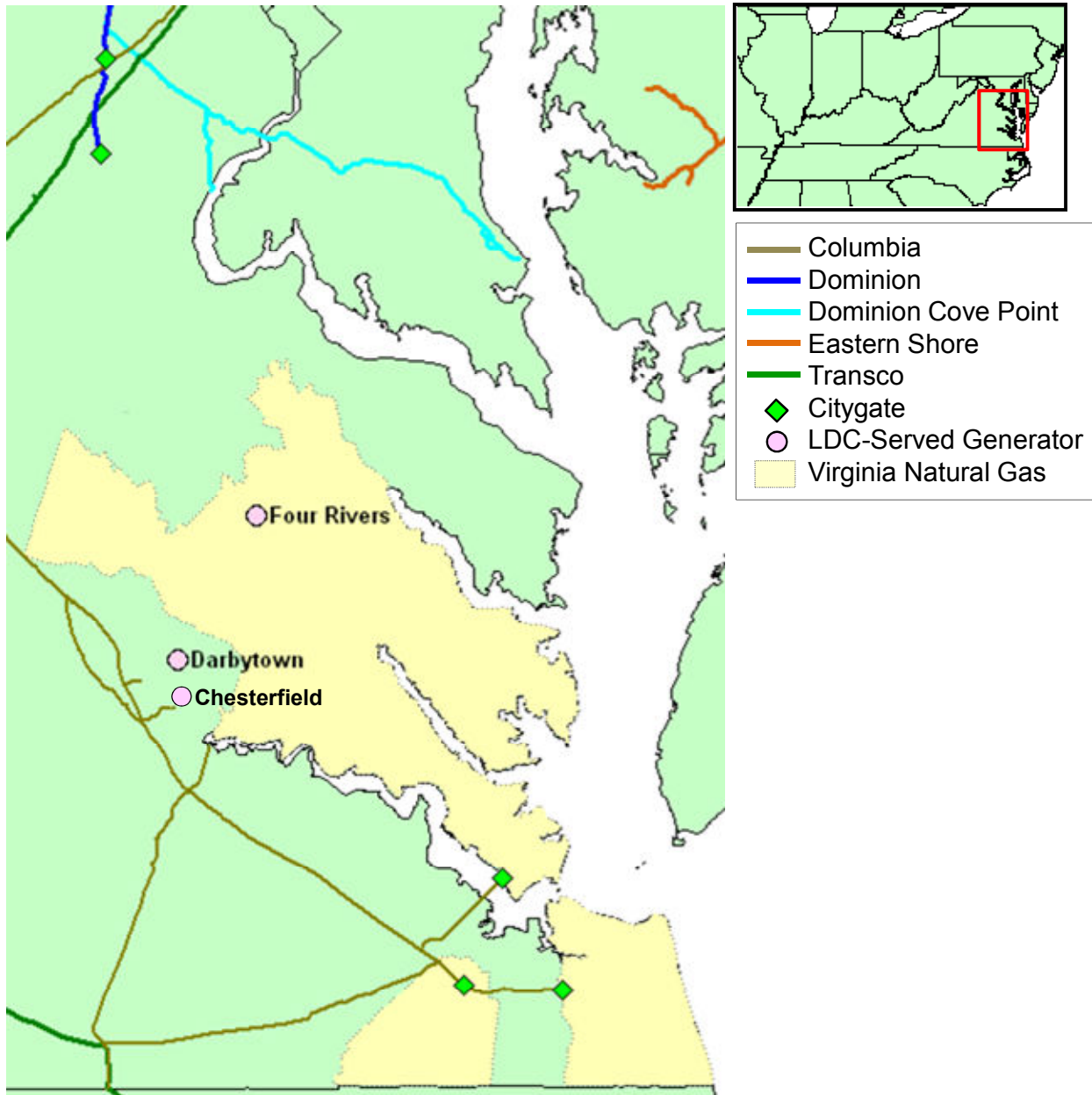


Table A1-97. PJM Generators Served by Virginia Natural Gas

Generator	Capacity (MW)
Chesterfield ⁷⁴	446.6
Darbytown ⁷⁵	368.4
Four Rivers (Doswell)	939.0

Table A1-98. Virginia Natural Gas Citygate Meters

Pipeline	Meter Name	Meter Number
Columbia Gas	Virginia Natural Gas	30VN
Dominion	Virginia Natural	22400
Dominion	VEPCO (Lady Smitd)	22900

⁷⁴ Chesterfield is also served by a dedicated Columbia Gas of Virginia lateral from Columbia Gas.

⁷⁵ Darbytown is also served by Columbia Gas of Virginia.

Washington Gas Light (WGL Holdings)

Figure A1-58. Washington Gas Light Service Territory

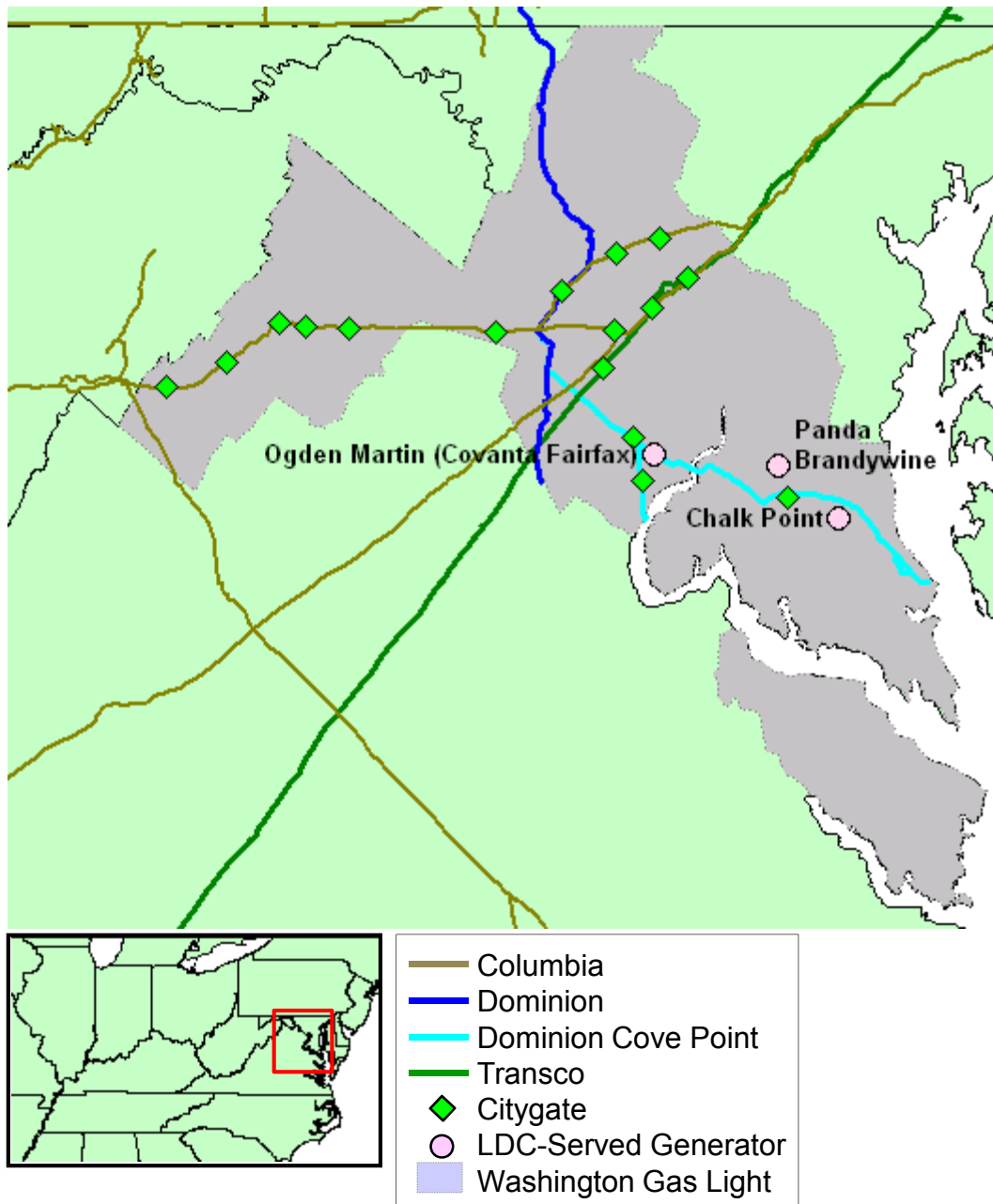


Table A1-99. PJM Generators Served by Washington Gas Light

Generator	Capacity (MW)
Chalk Point	1,868.0
Ogden Martin (Covanta Fairfax)	124.0
Panda Brandywine	230.0

Table A1-100. Washington Gas Light Citygate Meters

Pipeline	Meter Name	Meter Number
Columbia Gas	Washington Gas-28	78-28
Columbia Gas	Washington Gas-30	78-30
Dominion	Washington Gas and Light	23500
Dominion Cove Point	WGL-Centerville	77010
Dominion Cove Point	WGL-White Plains	77020
Dominion Cove Point	WGL-Gardiner Road	77030
Dominion Cove Point	WGL-Prince Frederick	77040
Dominion Cove Point	WGL-Patuxent	77050
Dominion Cove Point	Chalk Point Plant	87000
Transco	Washington Gas	1006585
Transco	Frederick Gas	1006094