

Exhibit 16. Pipeline Utilization Maps

Note: Maps represent segment utilization during seasonal peak hour

Legend

- Red: Segment Utilization = 100%
- Orange: Segment Utilization $\geq 90\%$ and $< 100\%$
- Yellow: Segment Utilization $\geq 75\%$ and $< 90\%$
- Green: Segment Utilization $< 75\%$

Figure E16-1. Pipeline Utilization Map: RGDS S0, Winter 2018

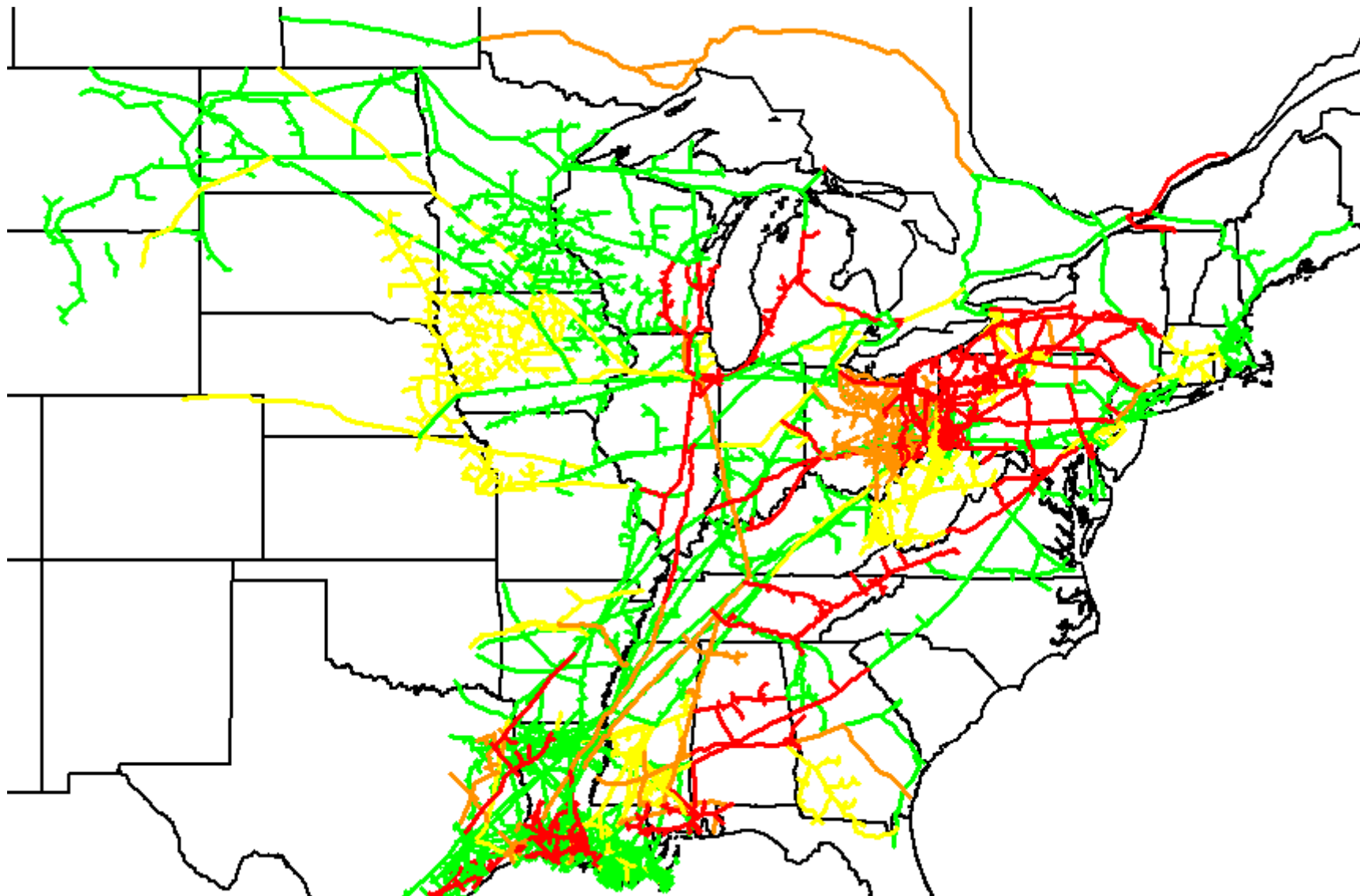


Figure E16-2. Pipeline Utilization Map: RGDS S0, Summer 2018

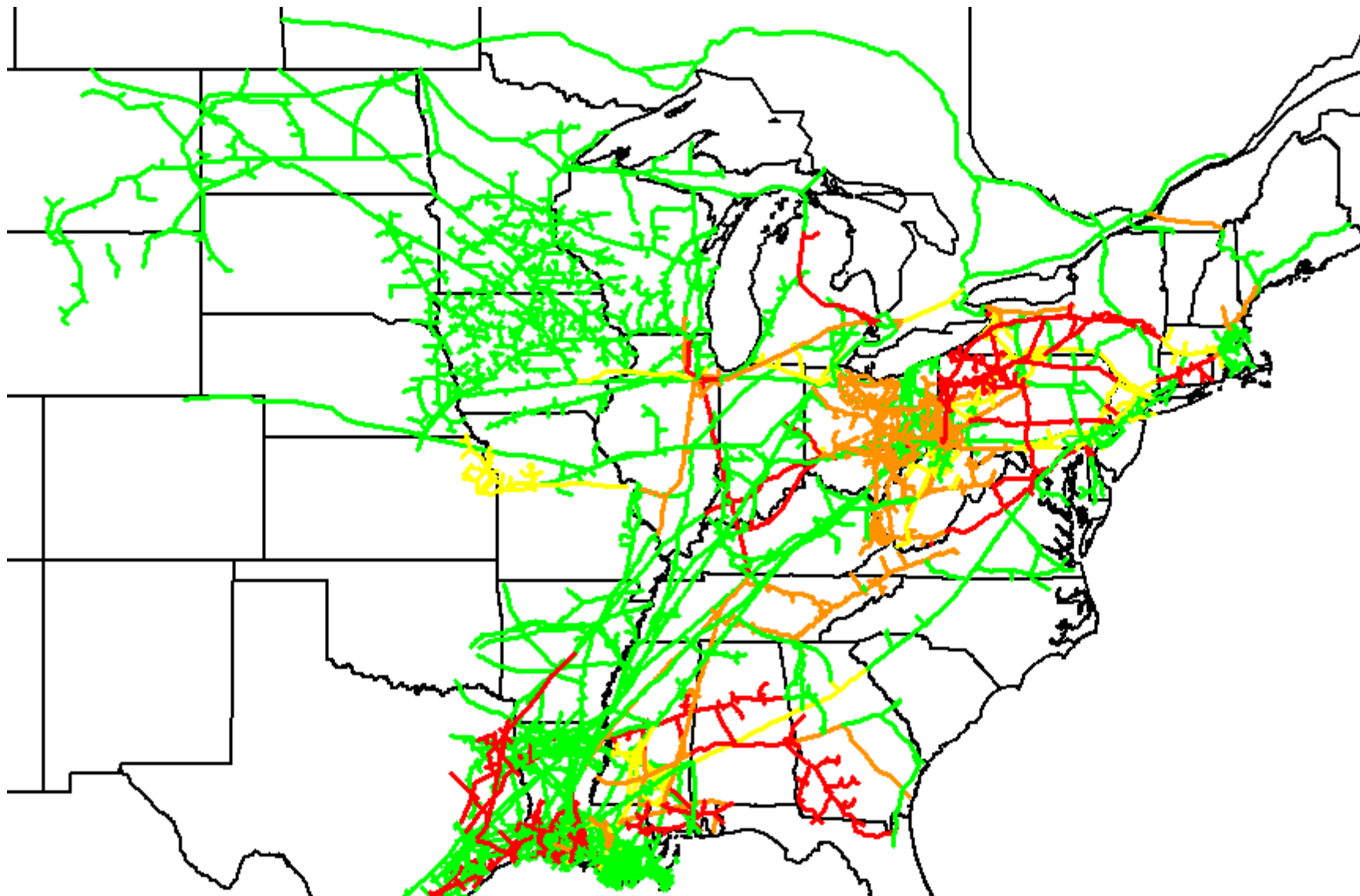


Figure E16-3. Pipeline Utilization Map: RGDS S0, Winter 2023

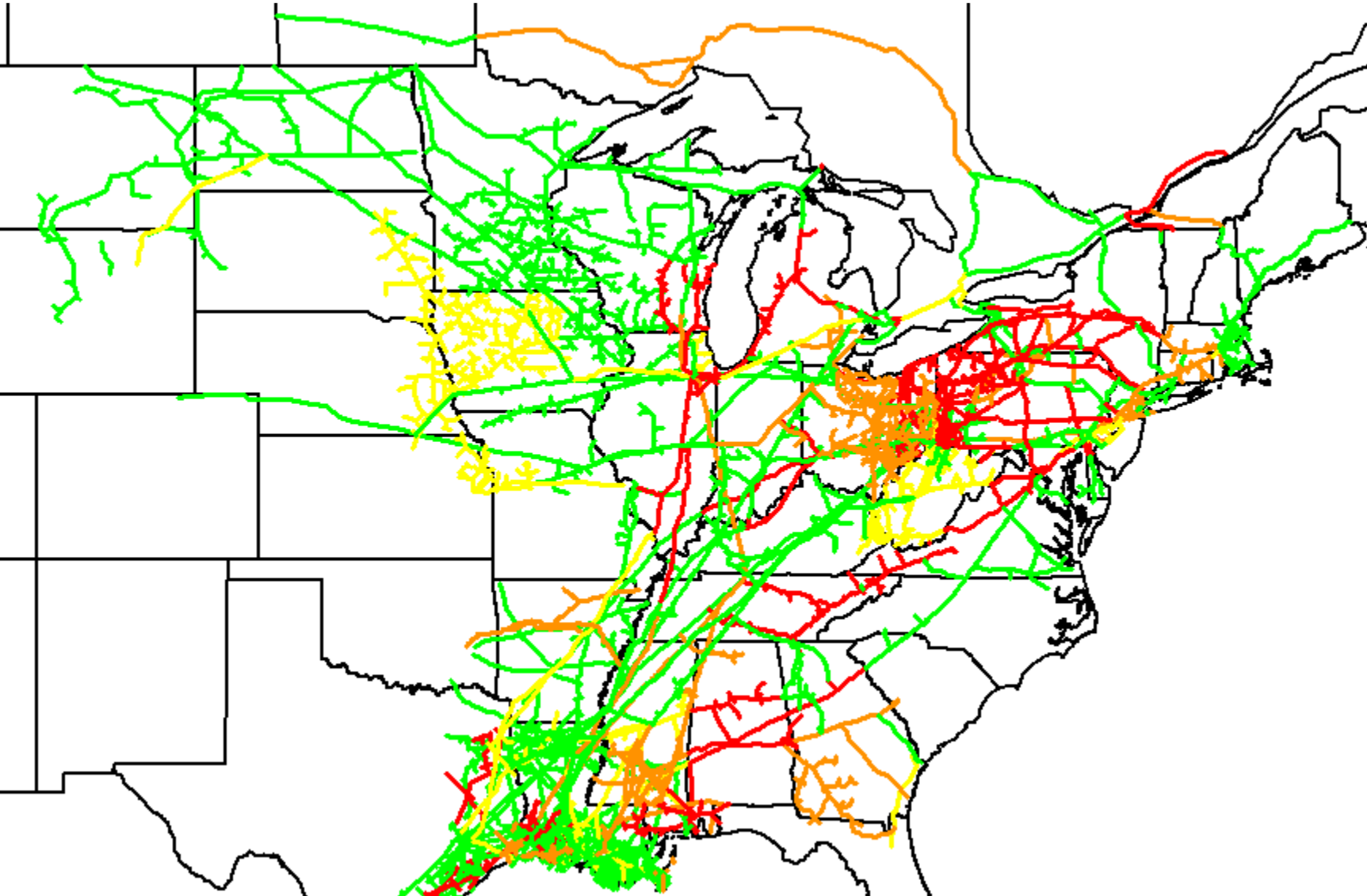


Figure E16-4. Pipeline Utilization Map: RGDS S0, Summer 2023

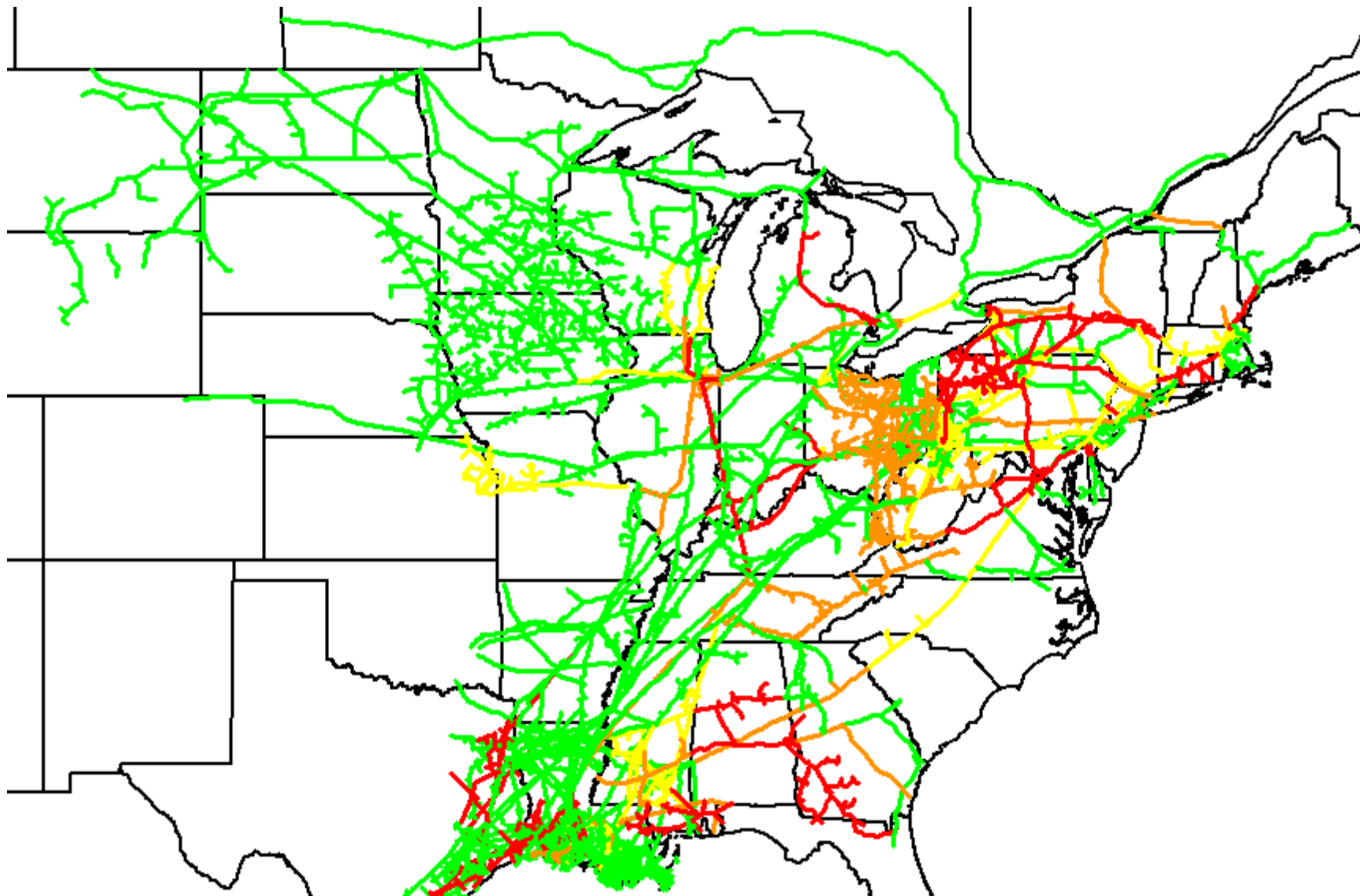


Figure E16-5. Pipeline Utilization Map: RGDS S1, Winter 2018

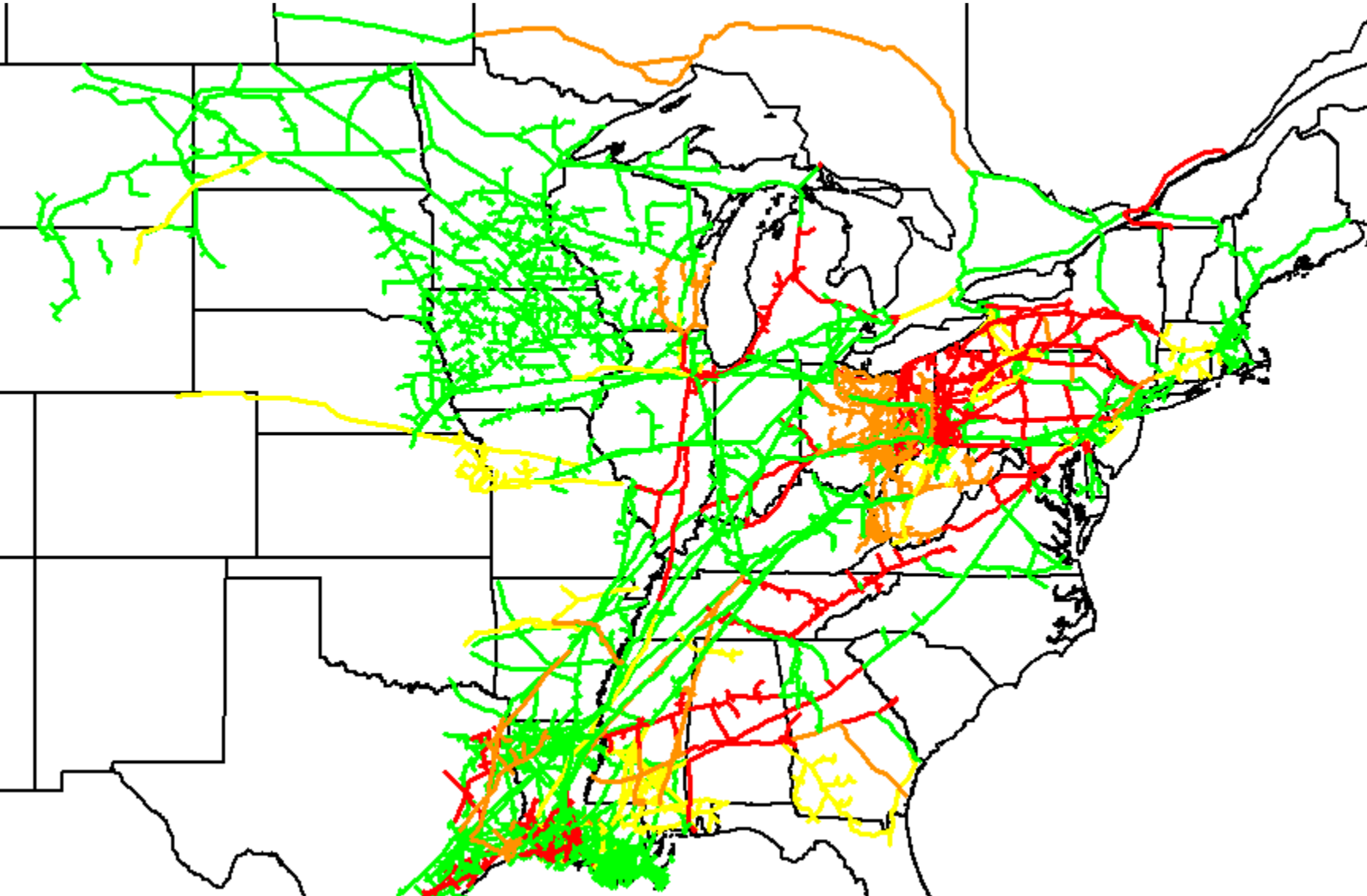


Figure E16-6. Pipeline Utilization Map: RGDS S1, Winter 2023

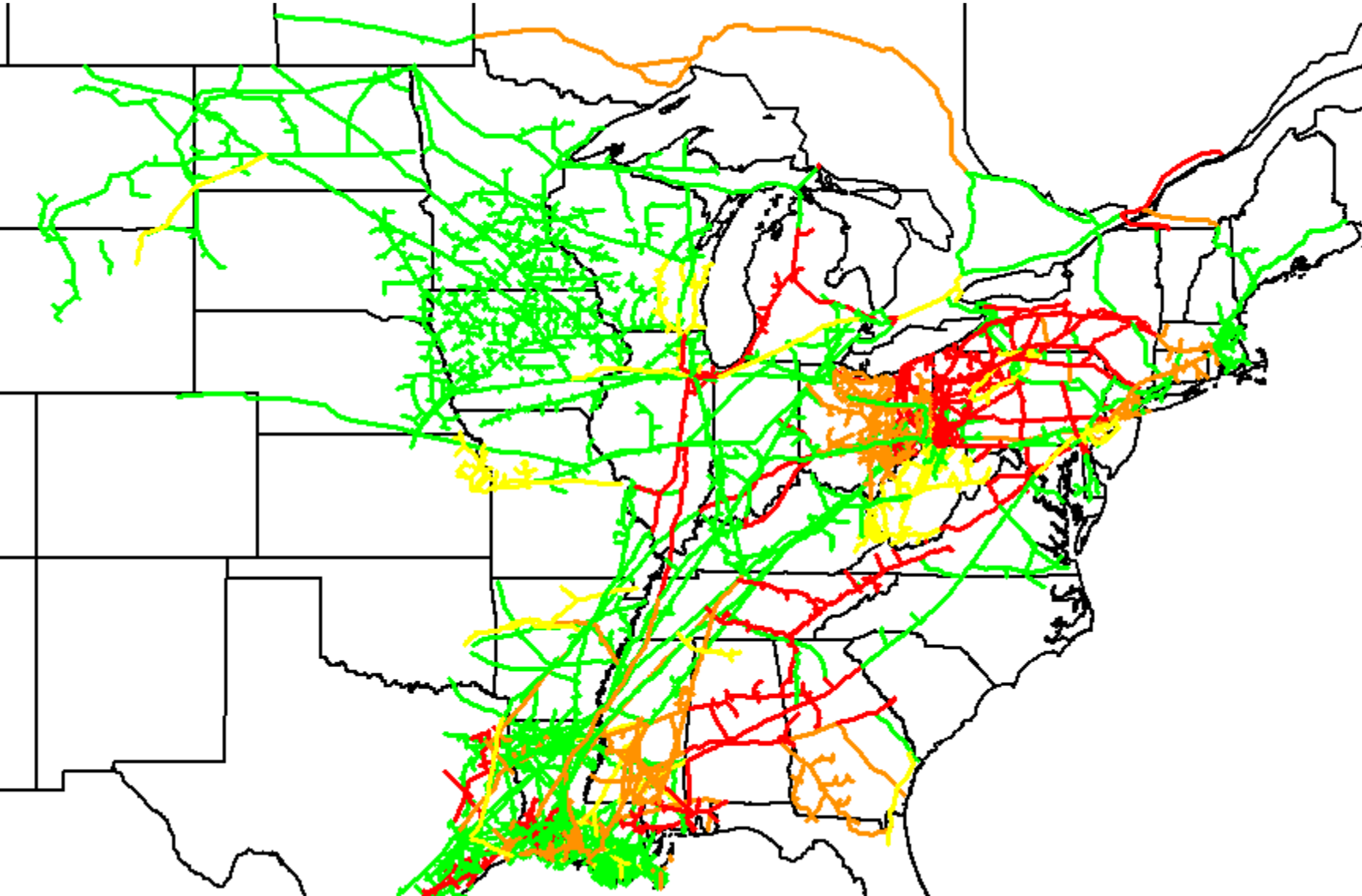


Figure E16-7. Pipeline Utilization Map: RGDS S3, Winter 2018

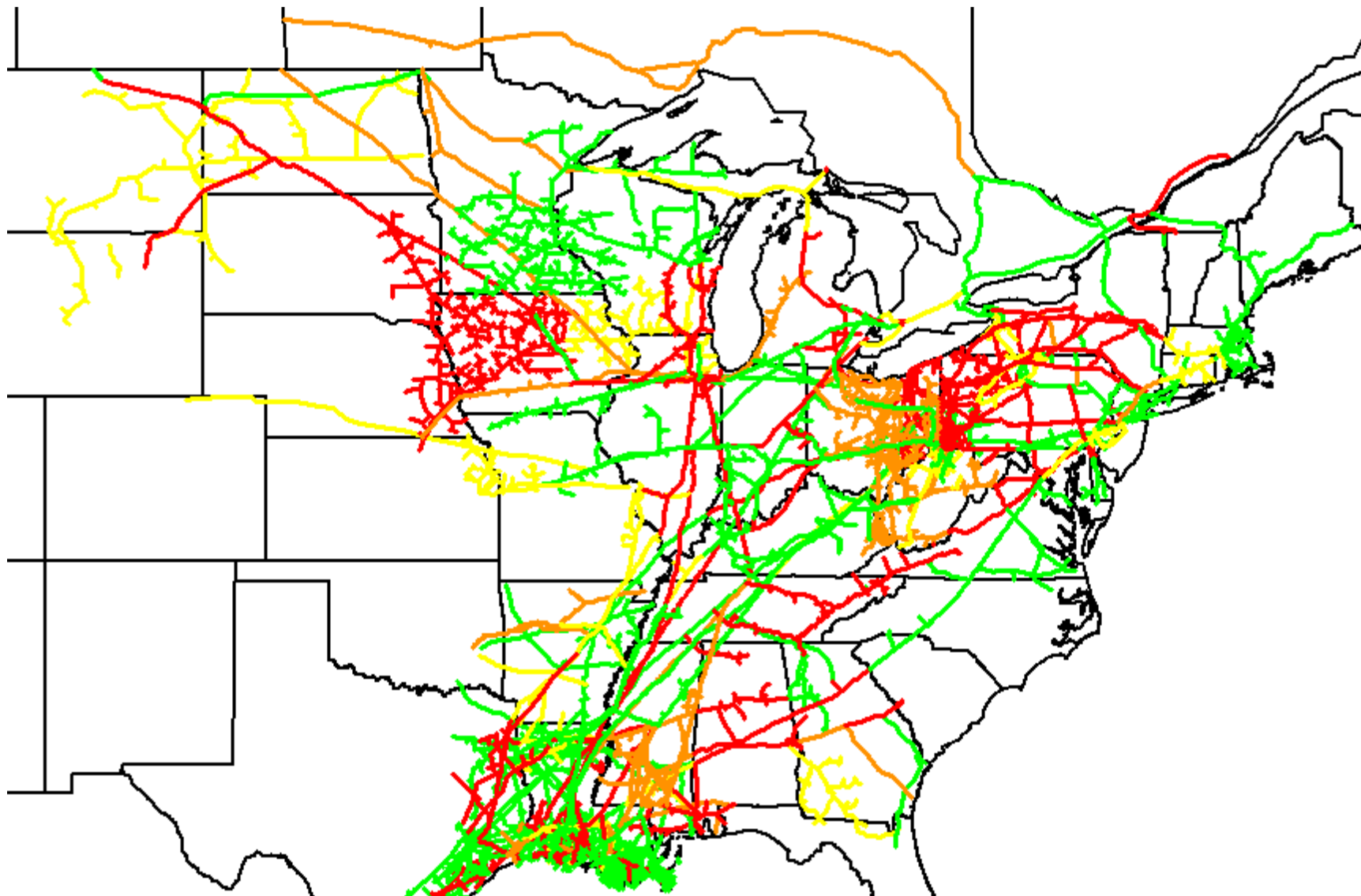


Figure E16-8. Pipeline Utilization Map: RGDS S3, Summer 2018

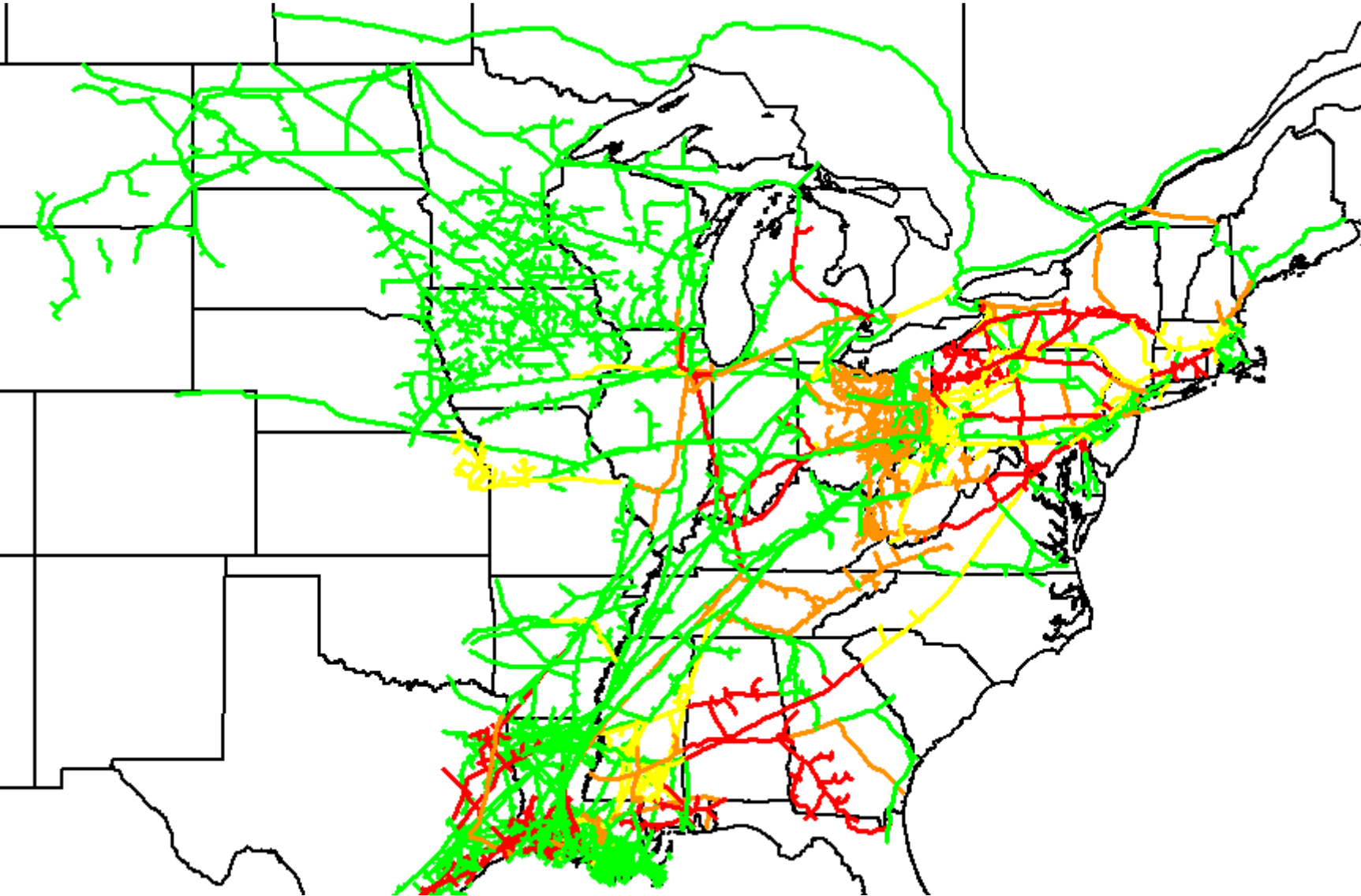


Figure E16-9. Pipeline Utilization Map: RGDS S3, Winter 2023

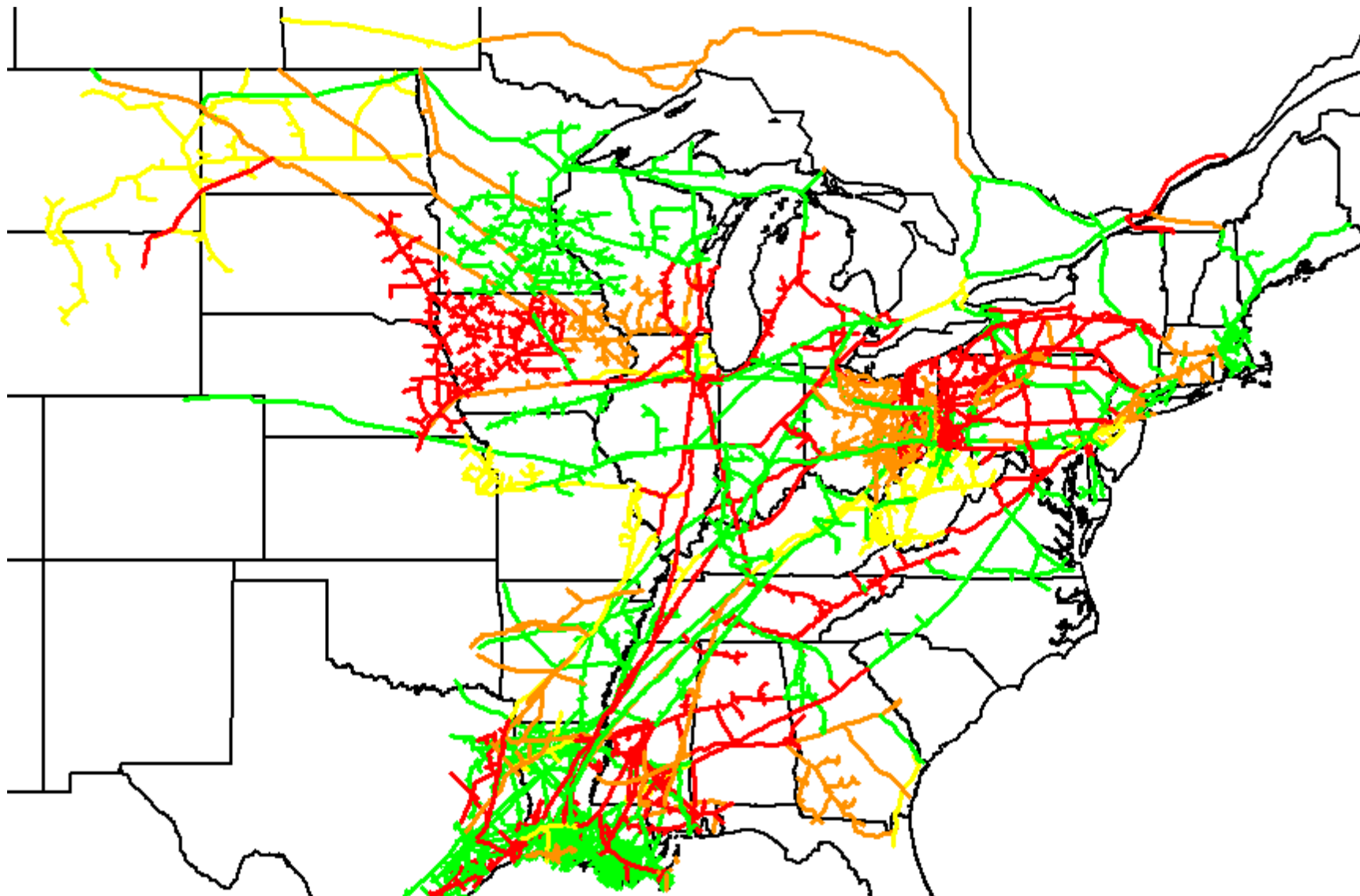


Figure E16-10. Pipeline Utilization Map: RGDS S3, Summer 2023

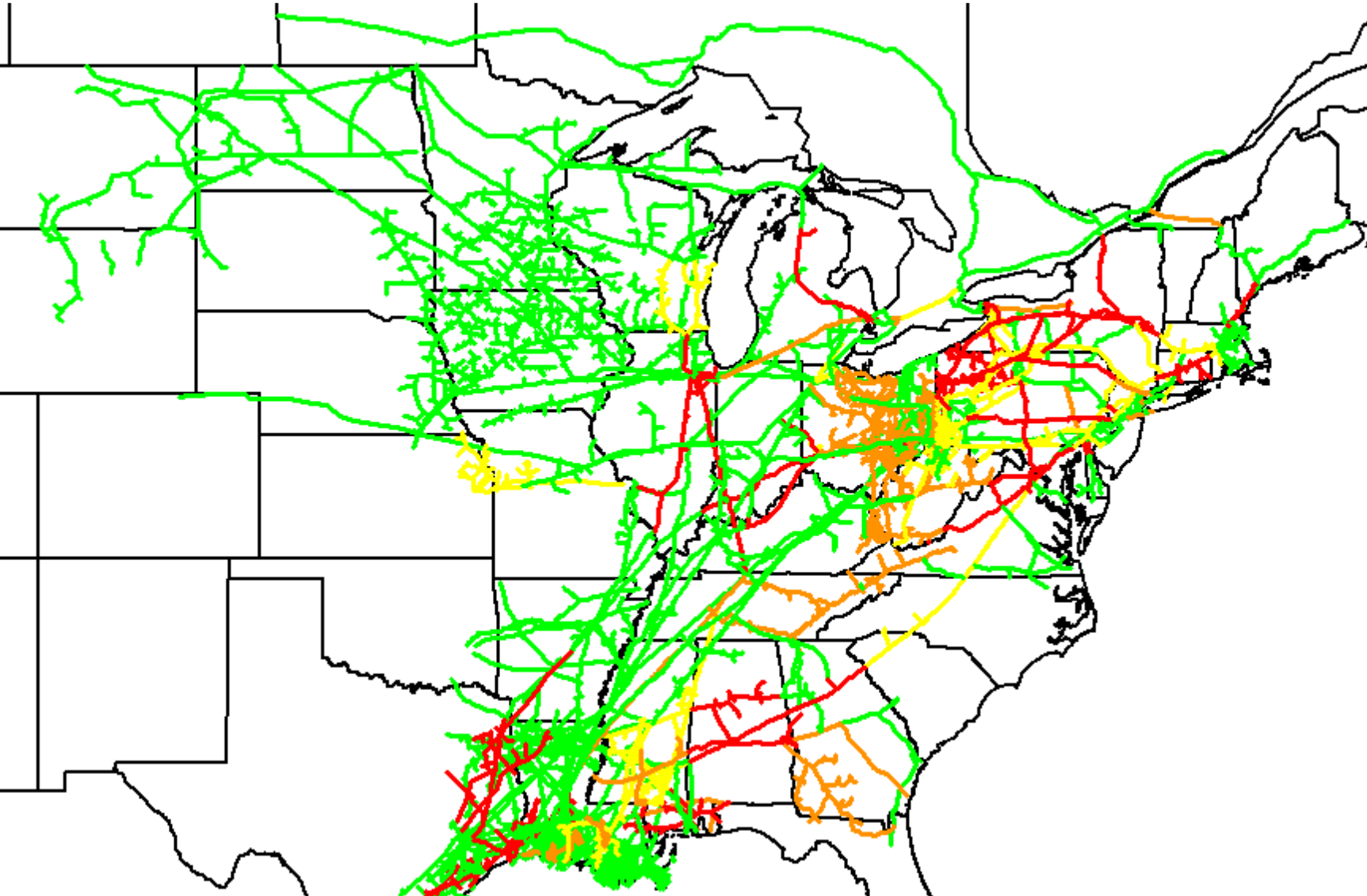


Figure E16-11. Pipeline Utilization Map: RGDS S5a, Winter 2018

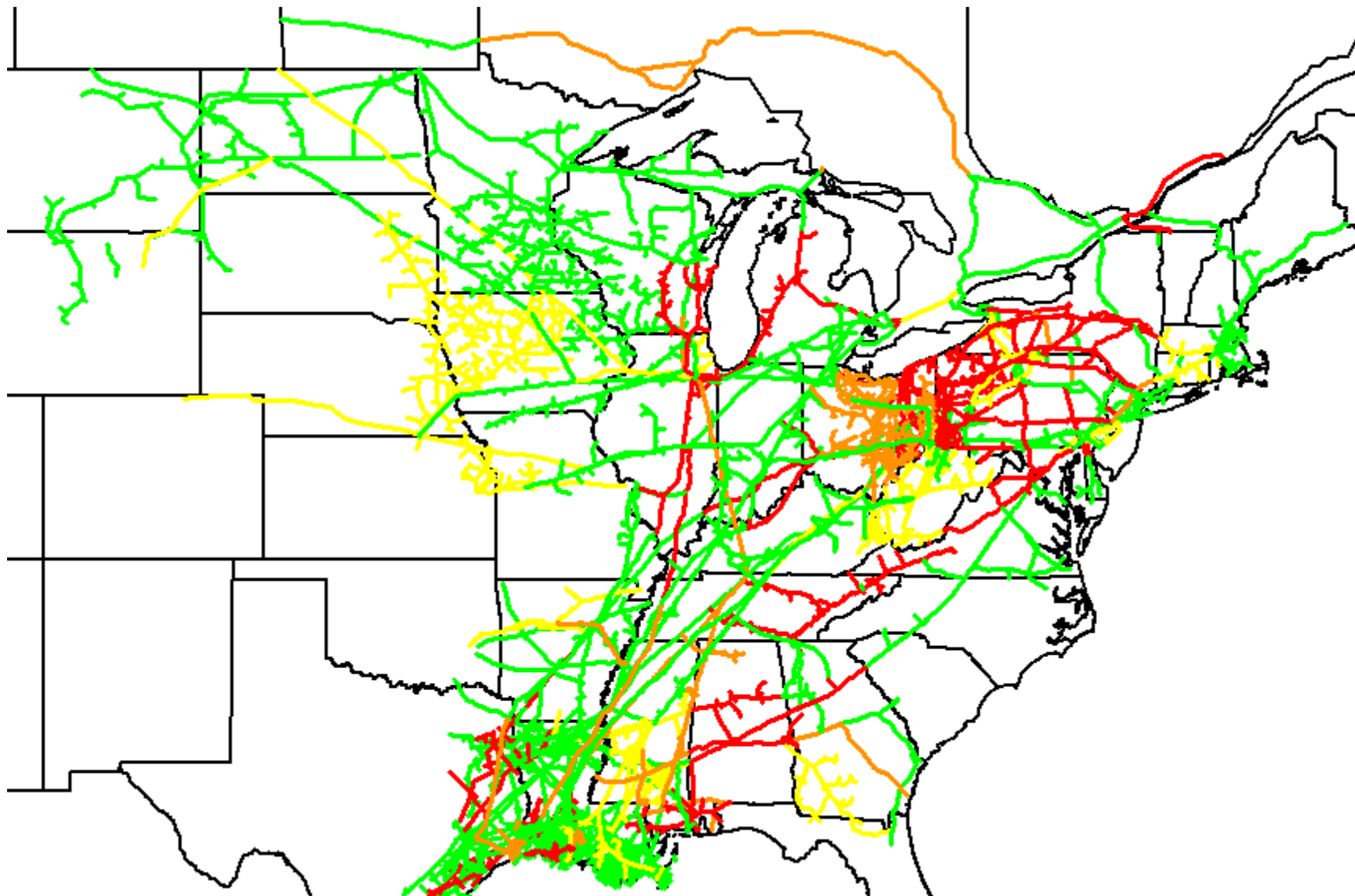


Figure E16-12. Pipeline Utilization Map: RGDS S5a, Summer 2018

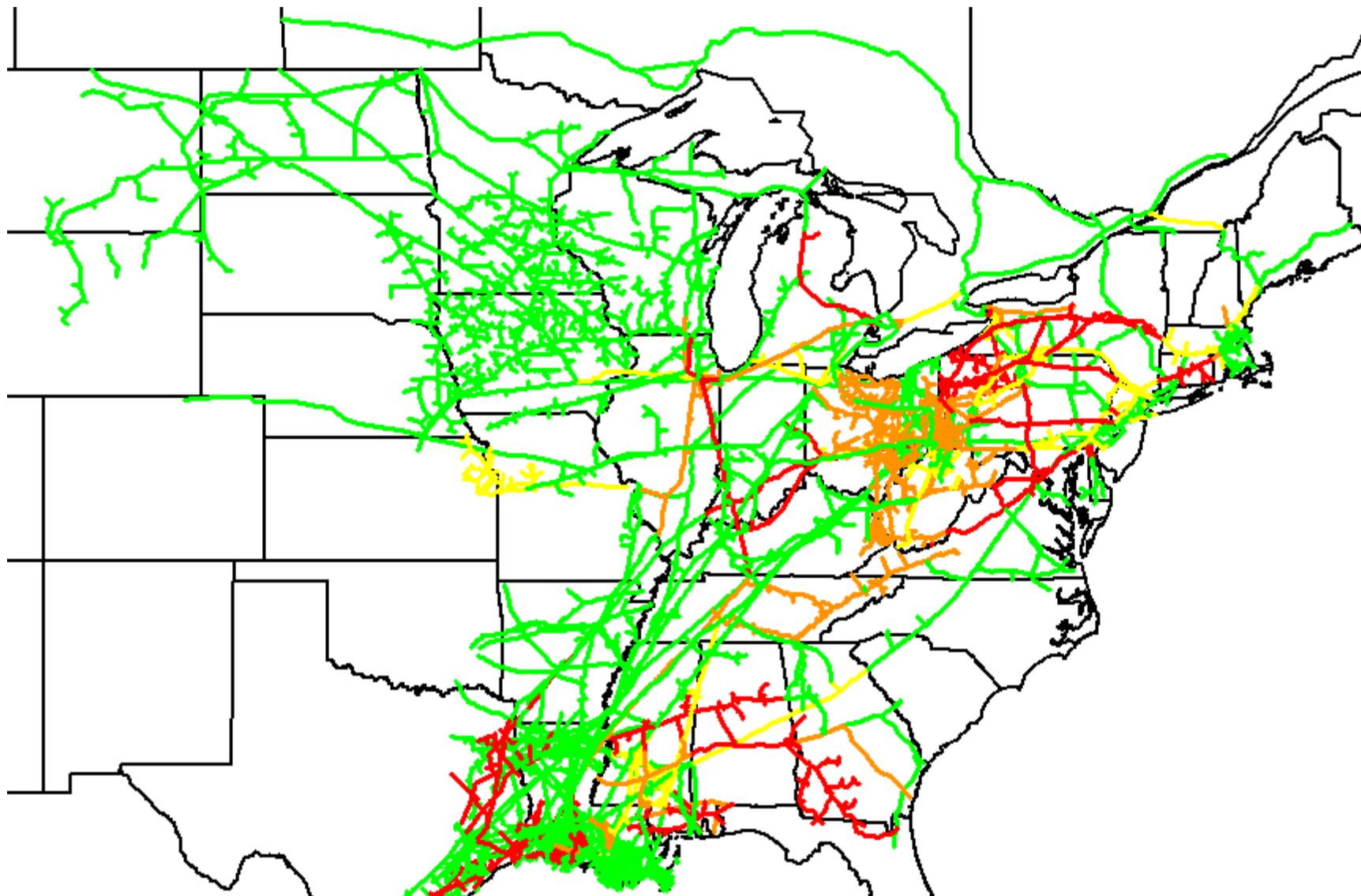


Figure E16-13. Pipeline Utilization Map: RGDS S5a, Winter 2023

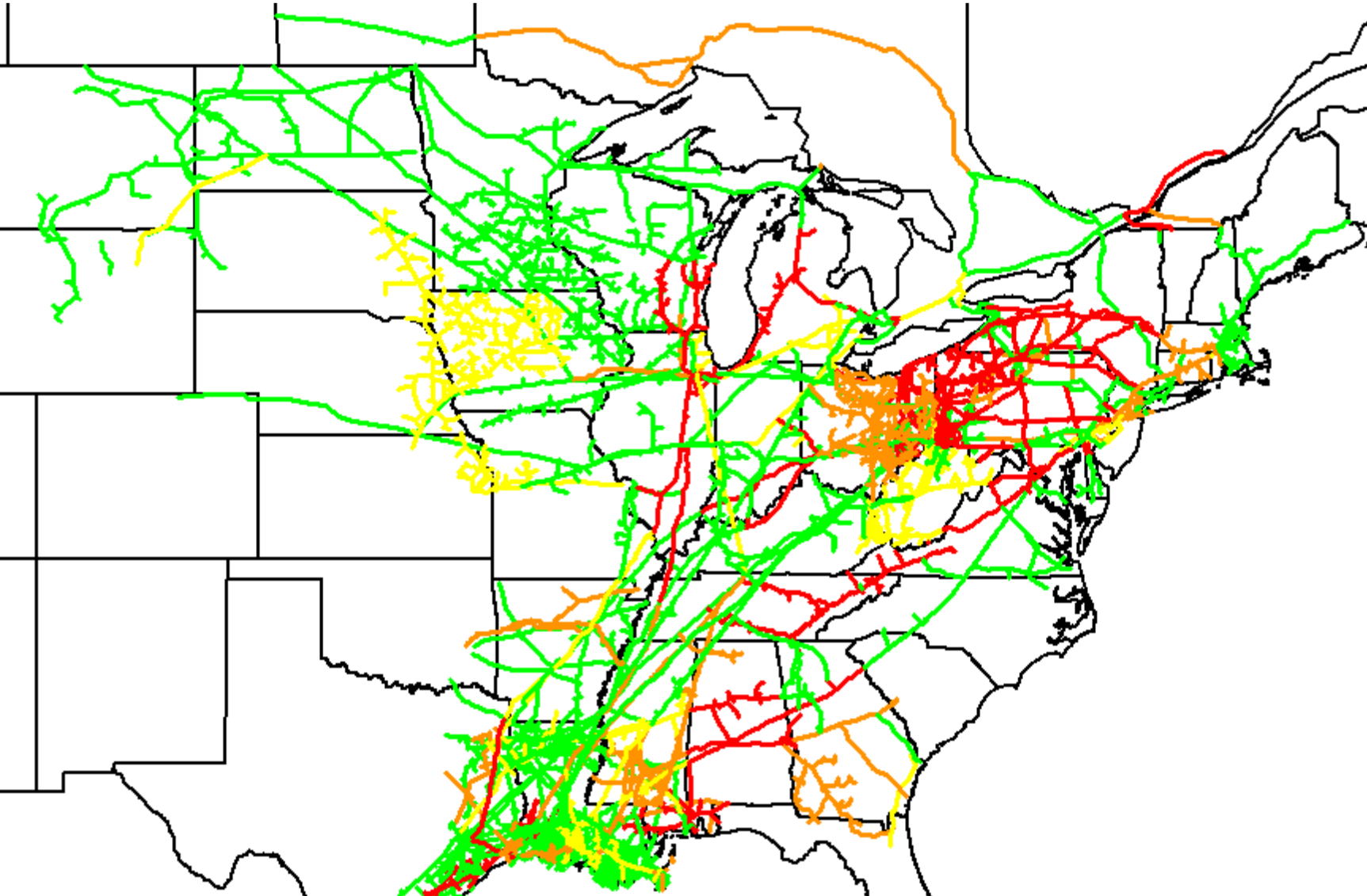


Figure E16-14. Pipeline Utilization Map: RGDS S5a, Summer 2023

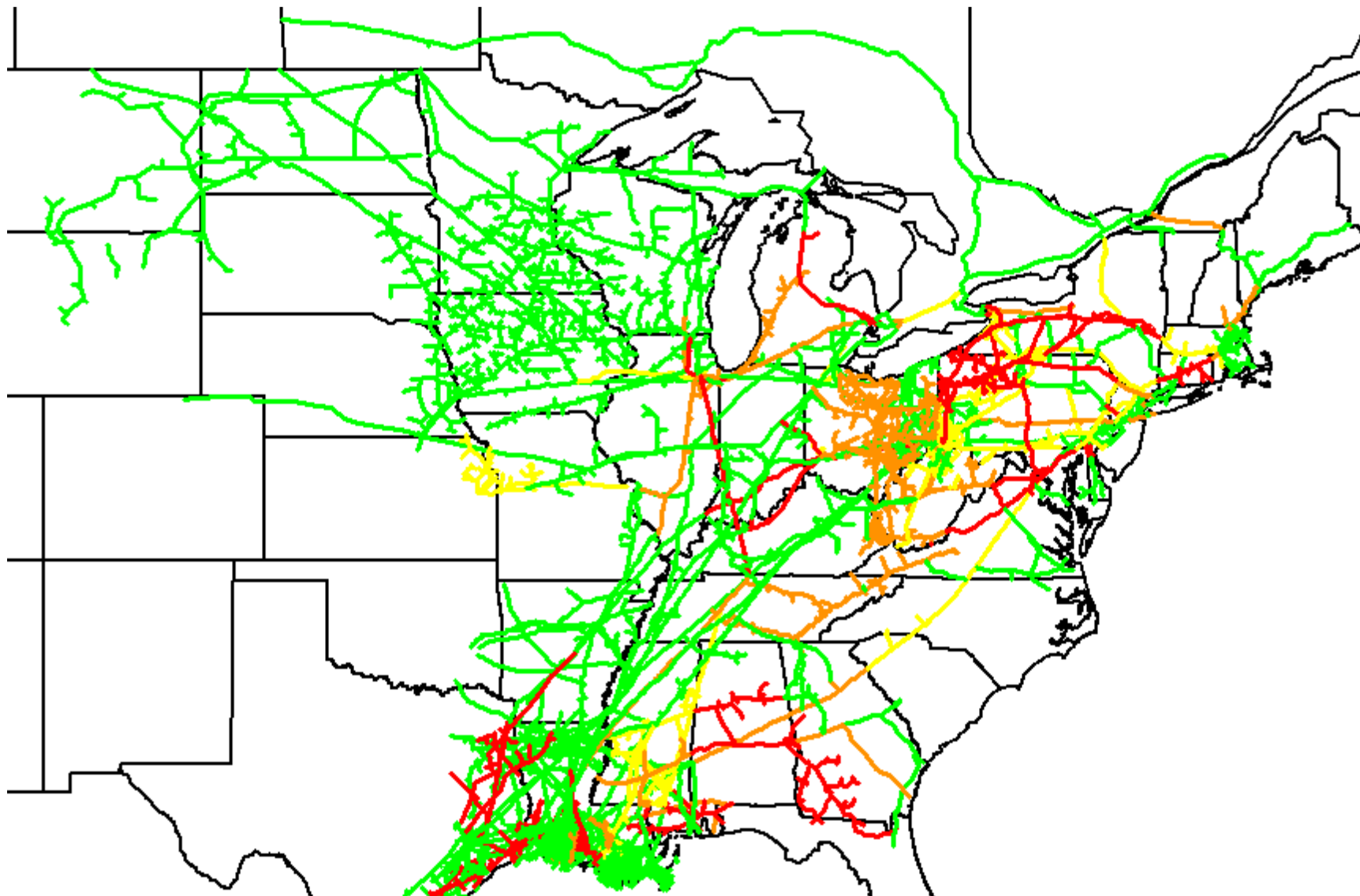


Figure E16-15. Pipeline Utilization Map: RGDS S5b, Winter 2023

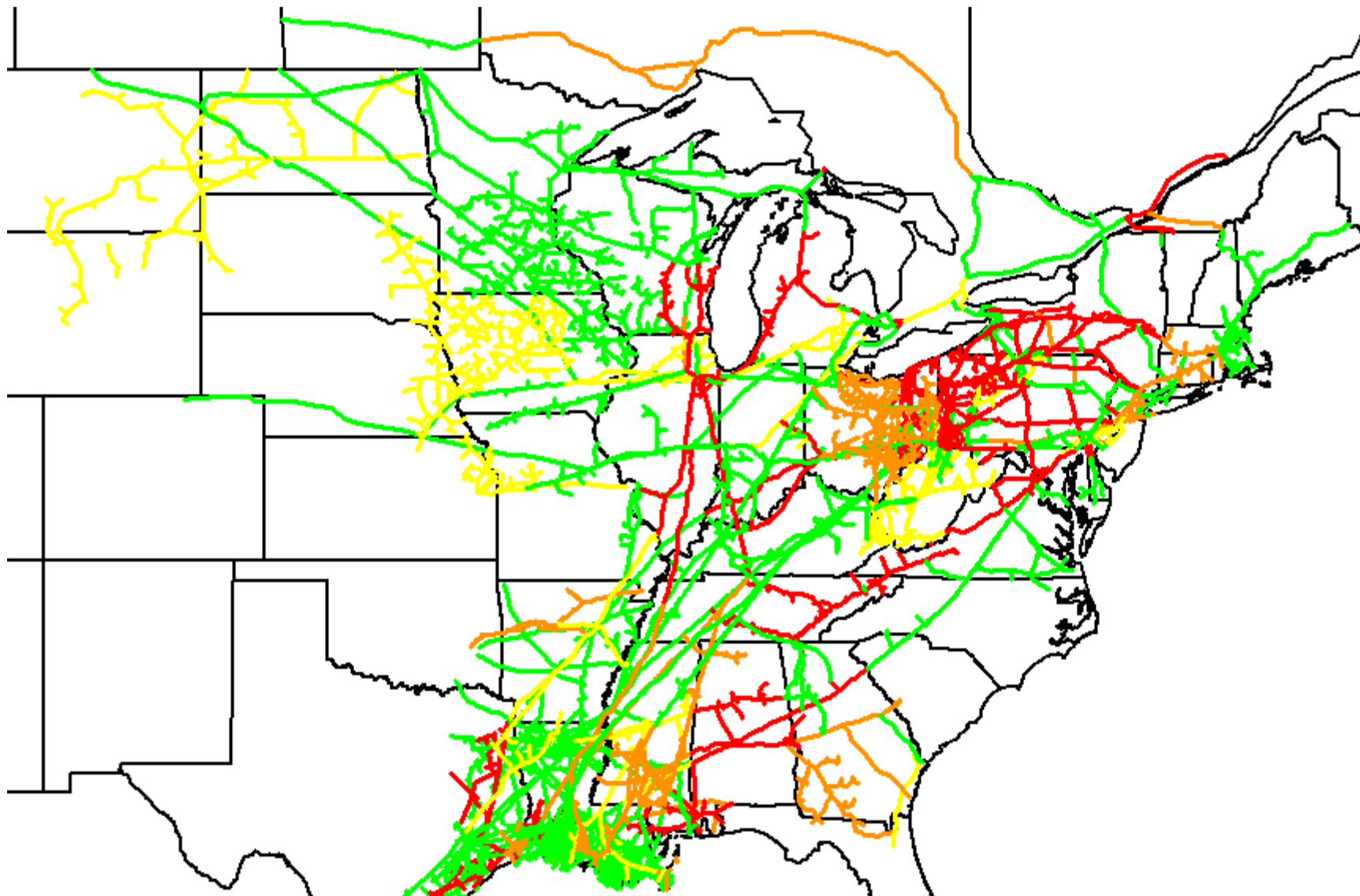


Figure E16-16. Pipeline Utilization Map: RGDS S5b, Summer 2023

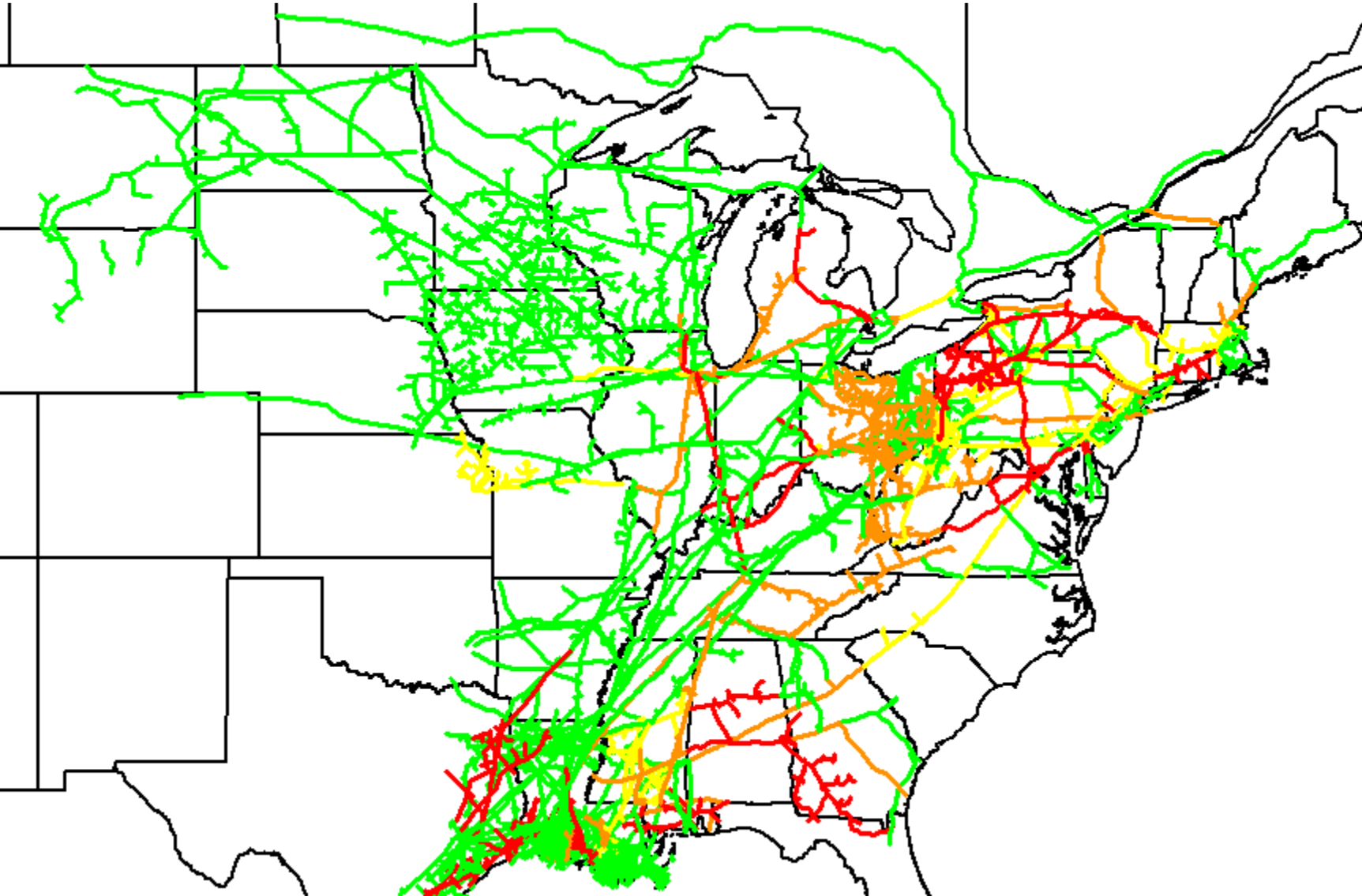


Figure E16-17. Pipeline Utilization Map: RGDS S5c, Winter 2018

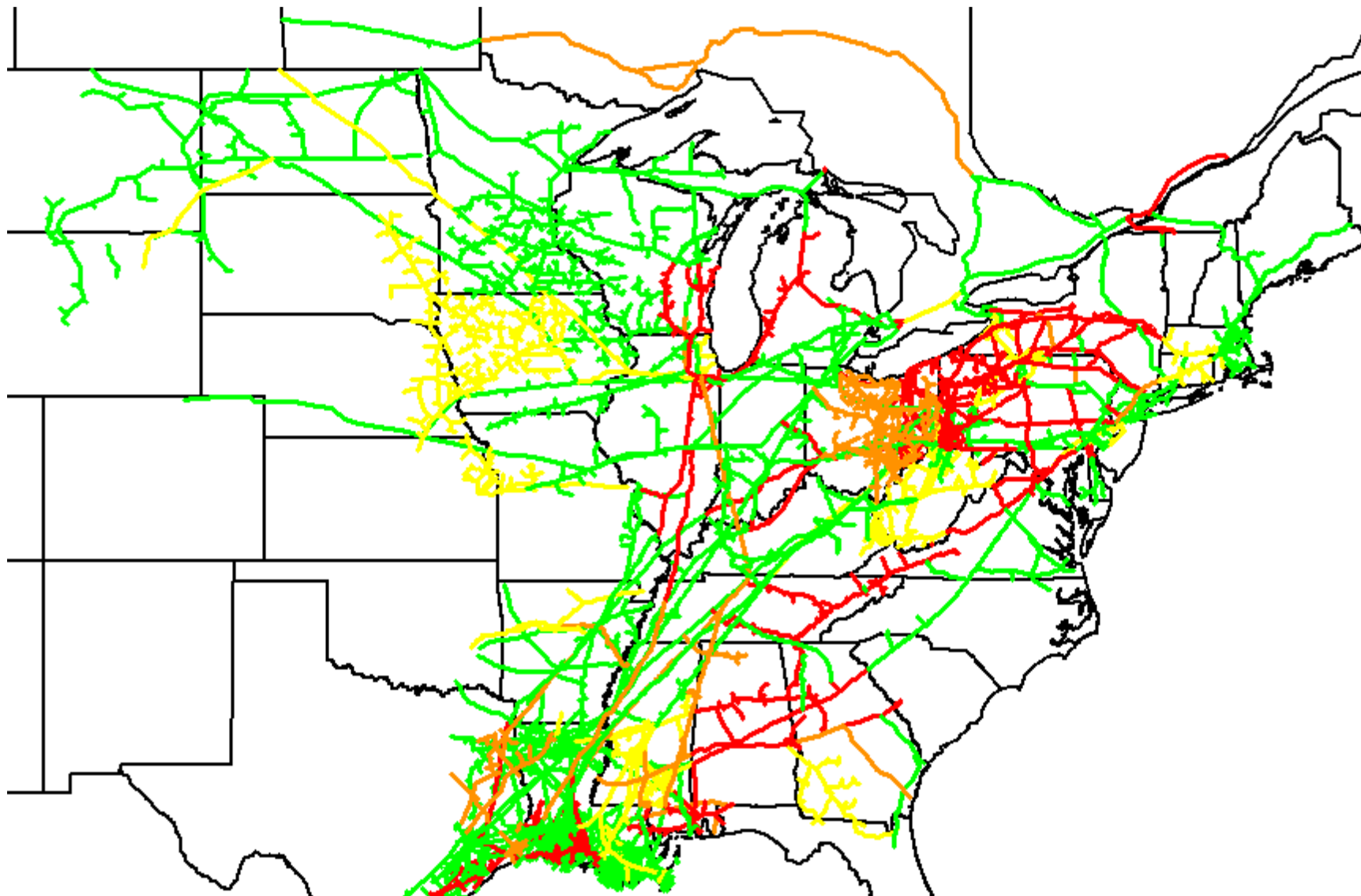


Figure E16-18. Pipeline Utilization Map: RGDS S5c, Summer 2018

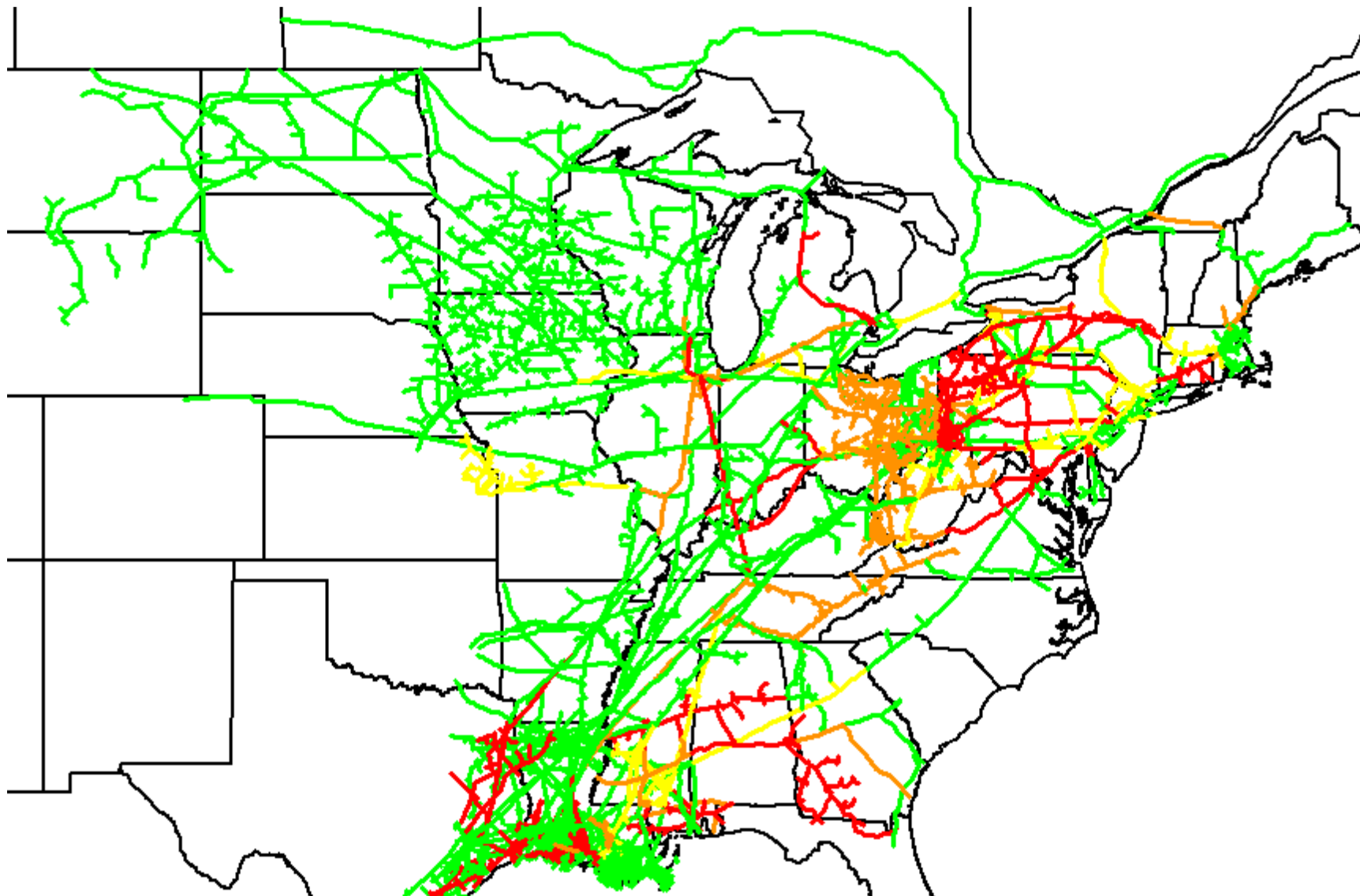


Figure E16-19. Pipeline Utilization Map: RGDS S5c, Winter 2023

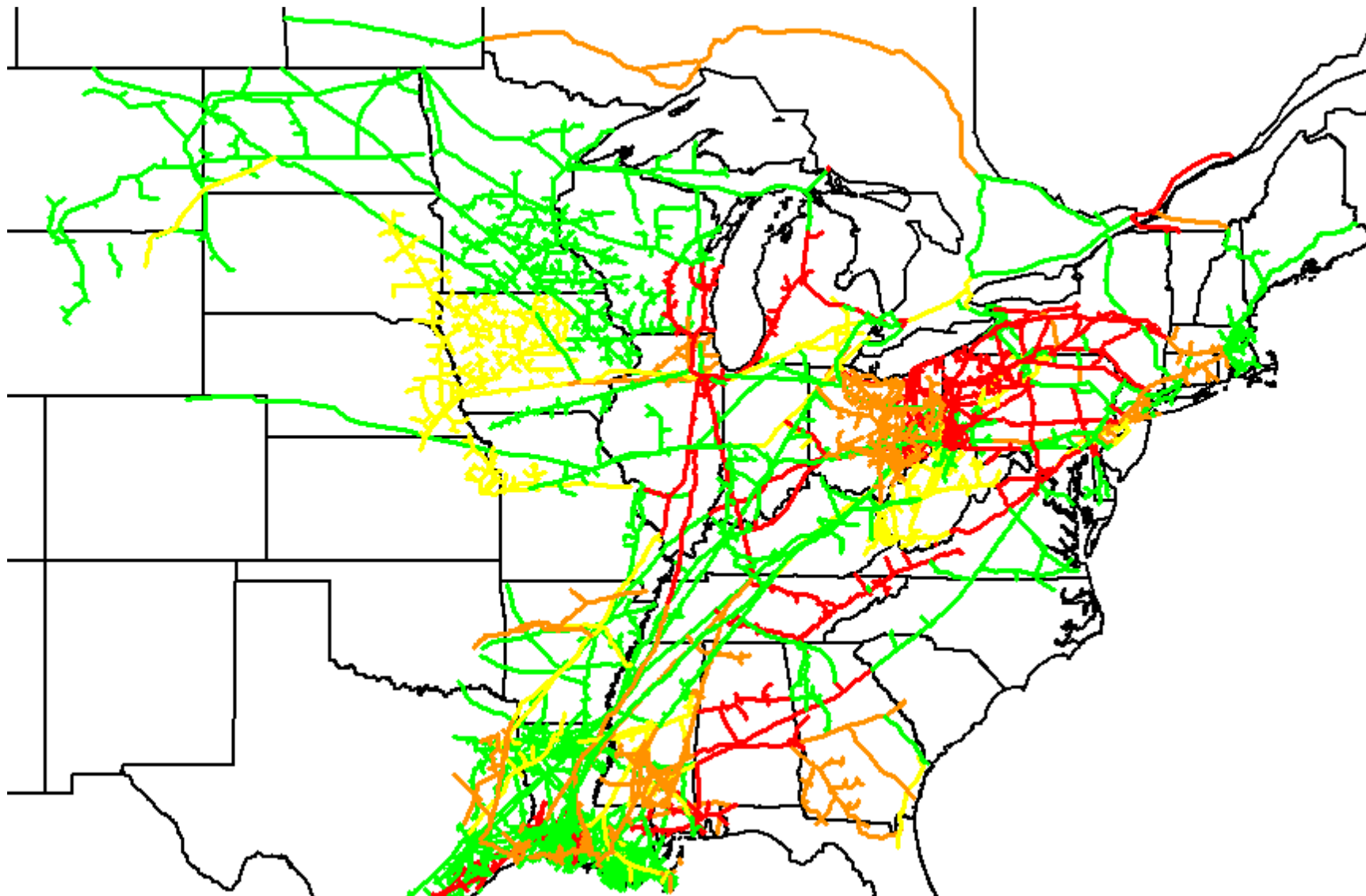


Figure E16-20. Pipeline Utilization Map: RGDS S5c, Summer 2023

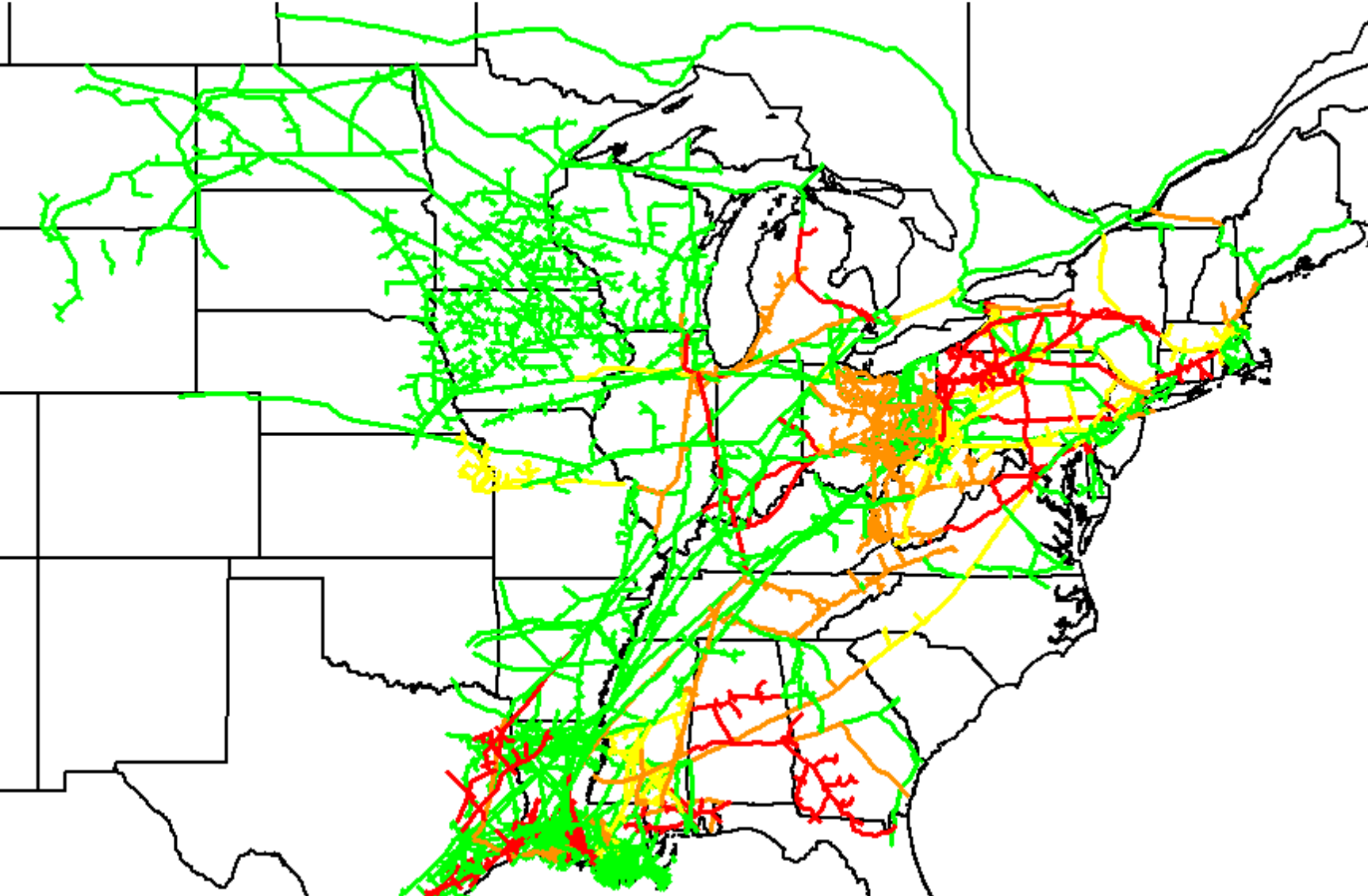


Figure E16-21. Pipeline Utilization Map: RGDS S13, Winter 2018

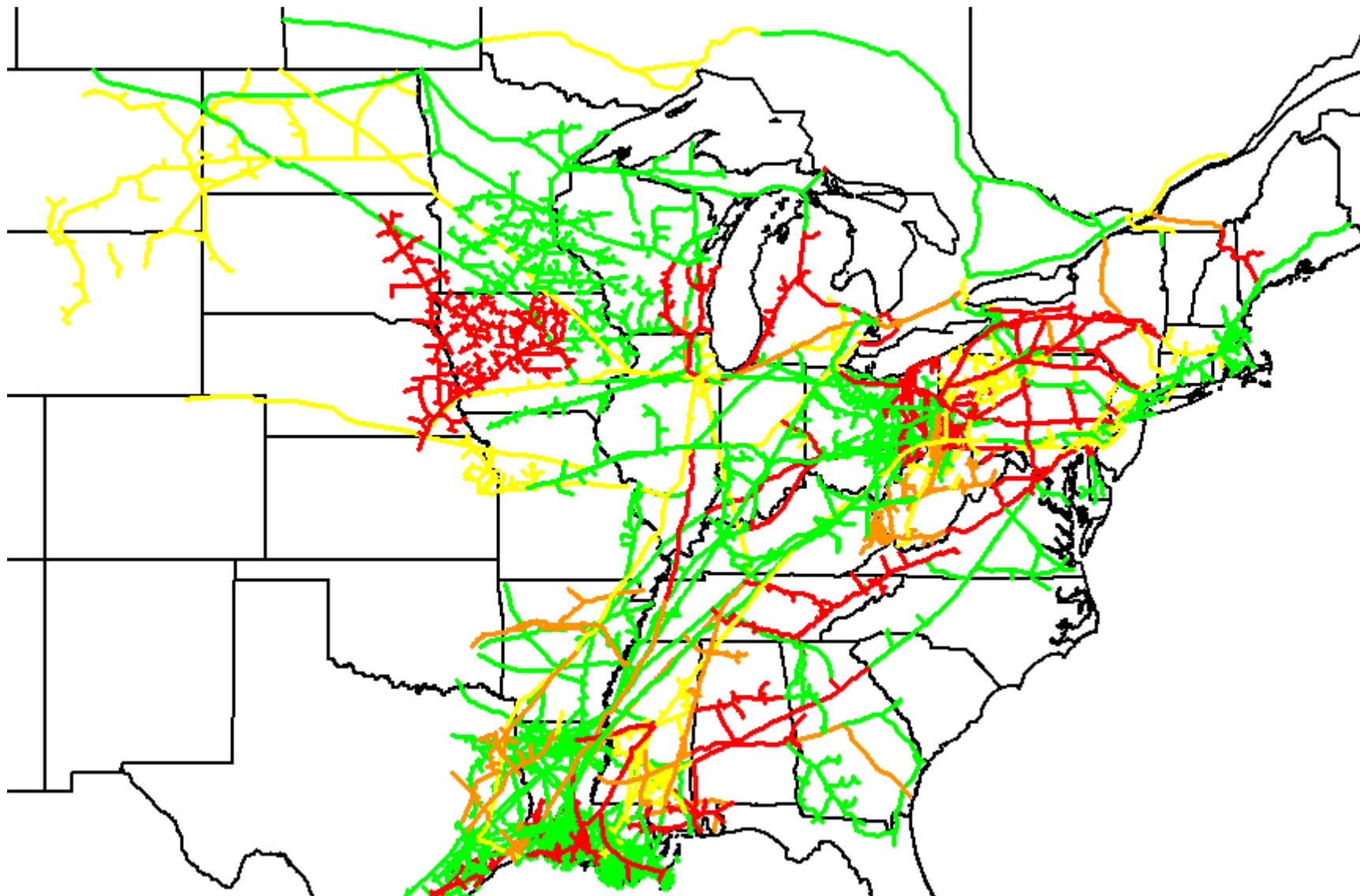


Figure E16-22. Pipeline Utilization Map: RGDS S13, Summer 2018

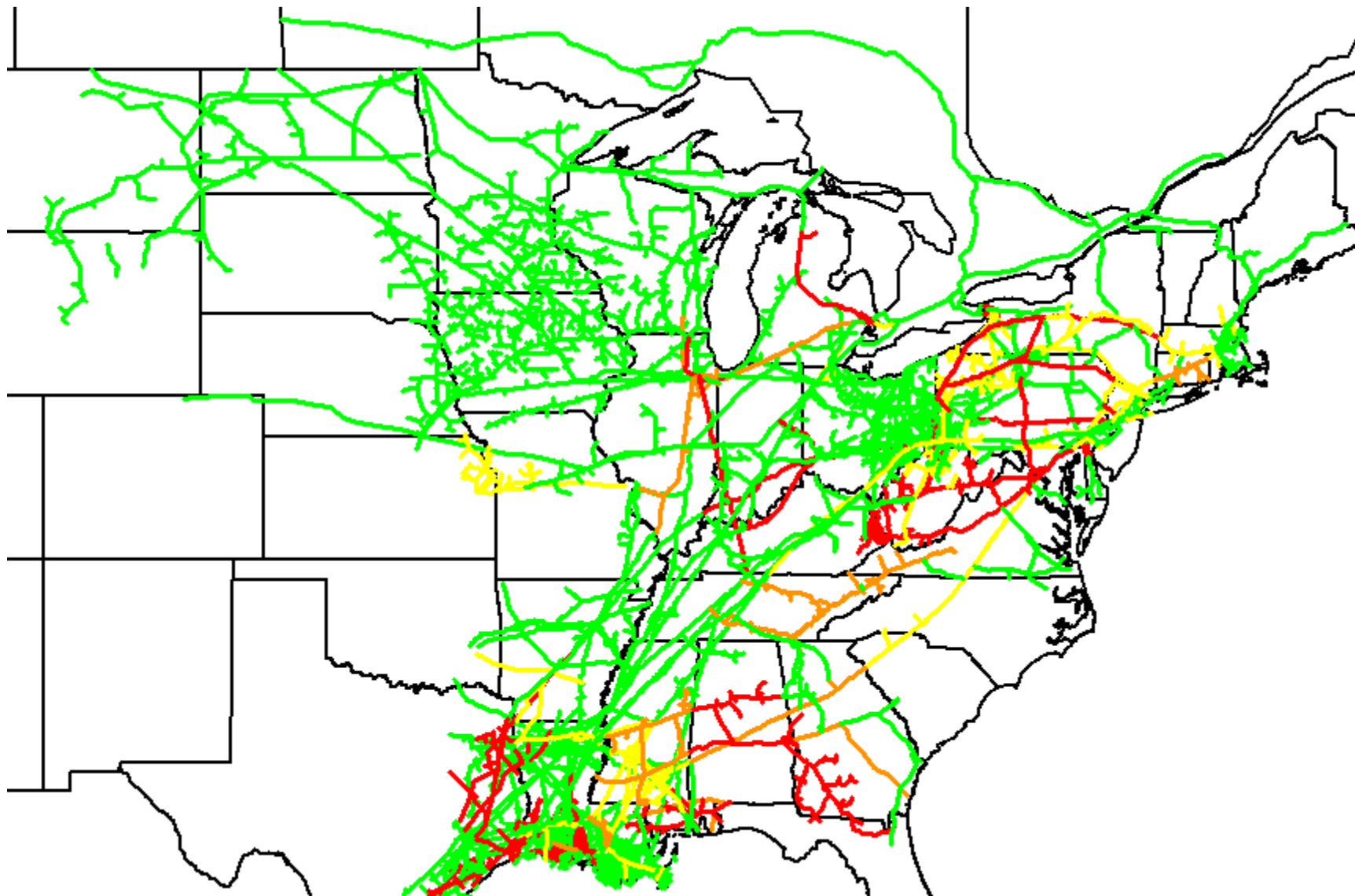


Figure E16-23. Pipeline Utilization Map: RGDS S13, Winter 2023

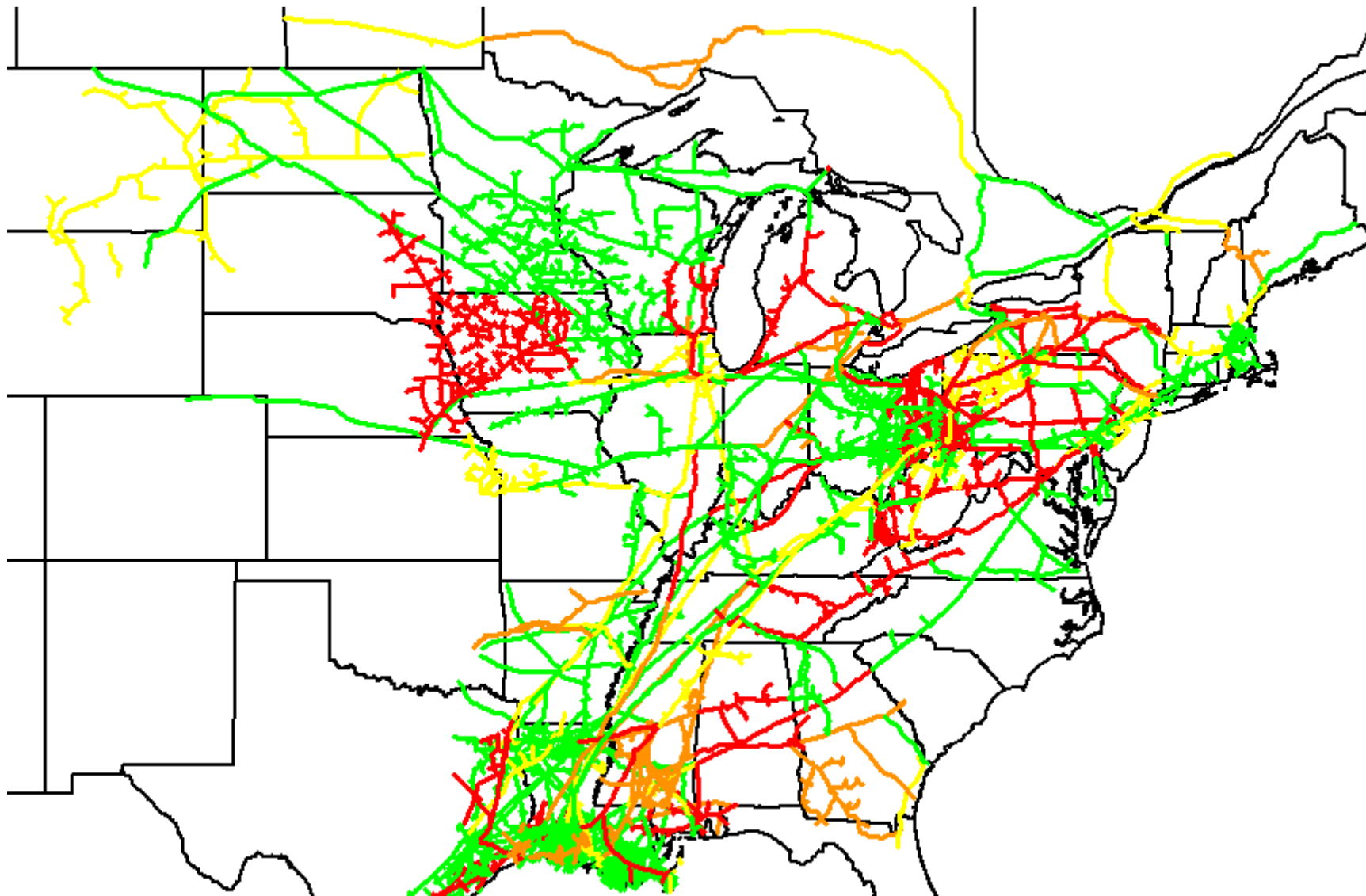


Figure E16-24. Pipeline Utilization Map: RGDS S13, Summer 2023

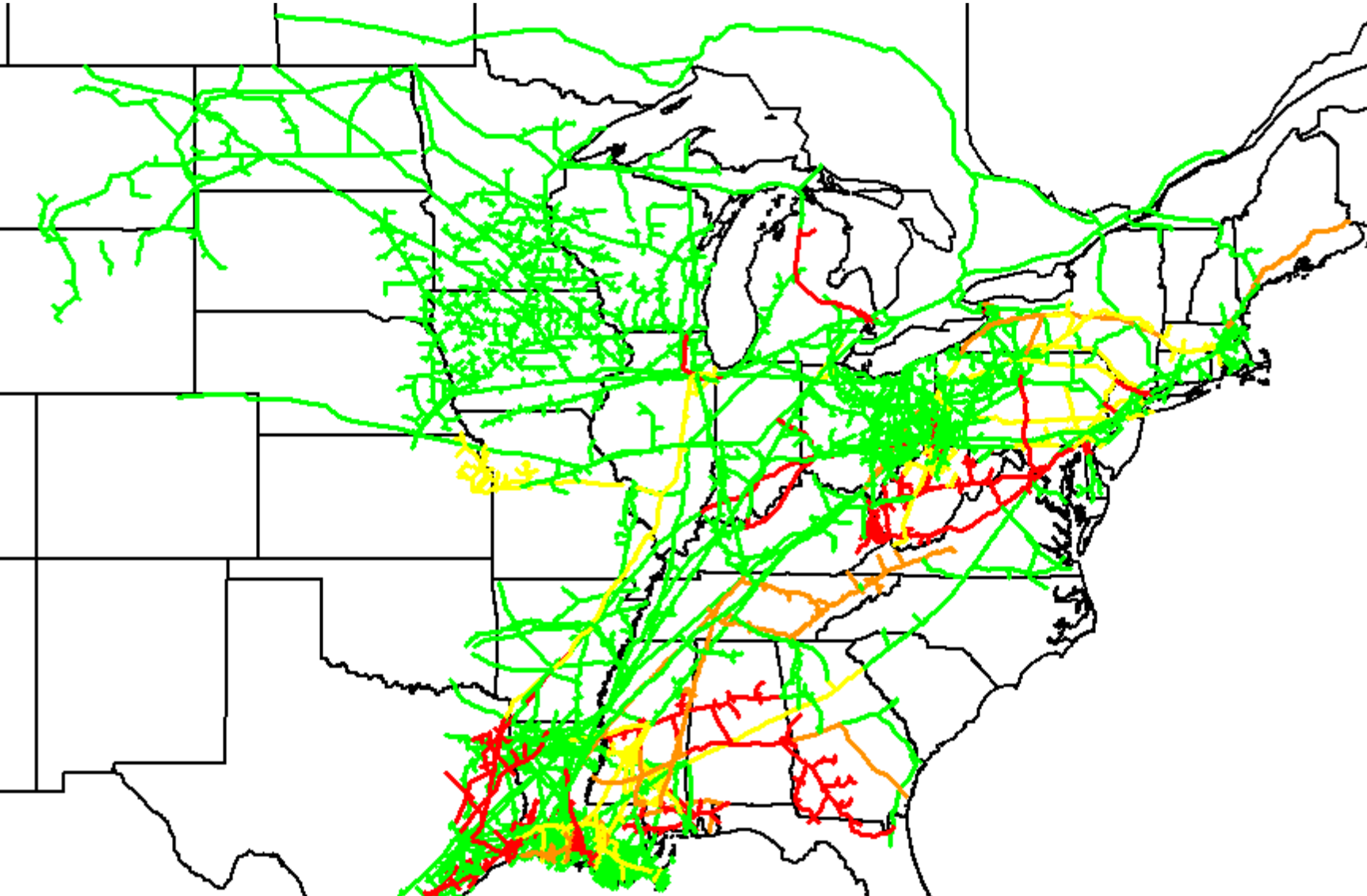


Figure E16-25. Pipeline Utilization Map: RGDS S14, Winter 2018

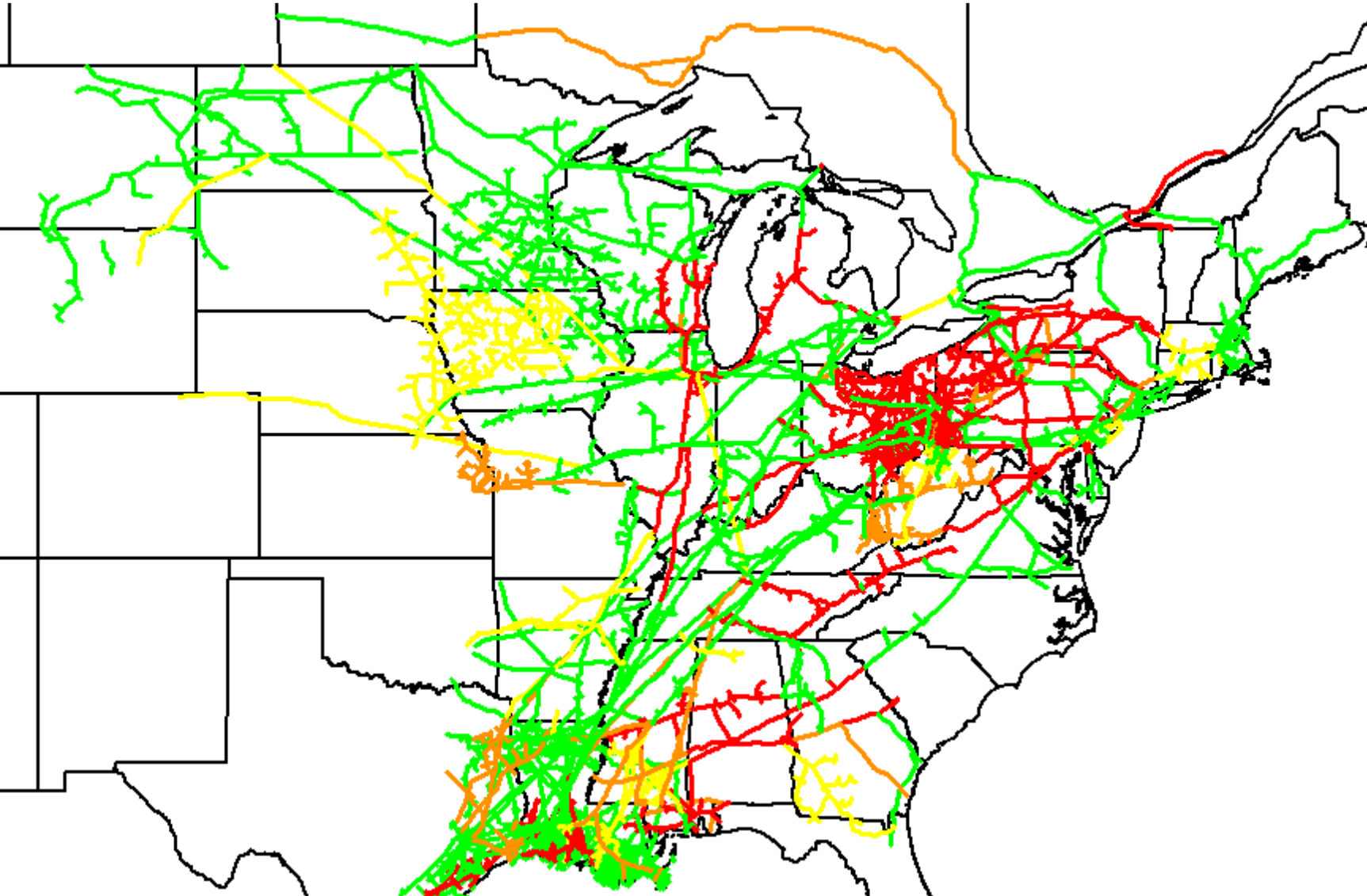


Figure E16-26. Pipeline Utilization Map: RGDS S14, Summer 2018

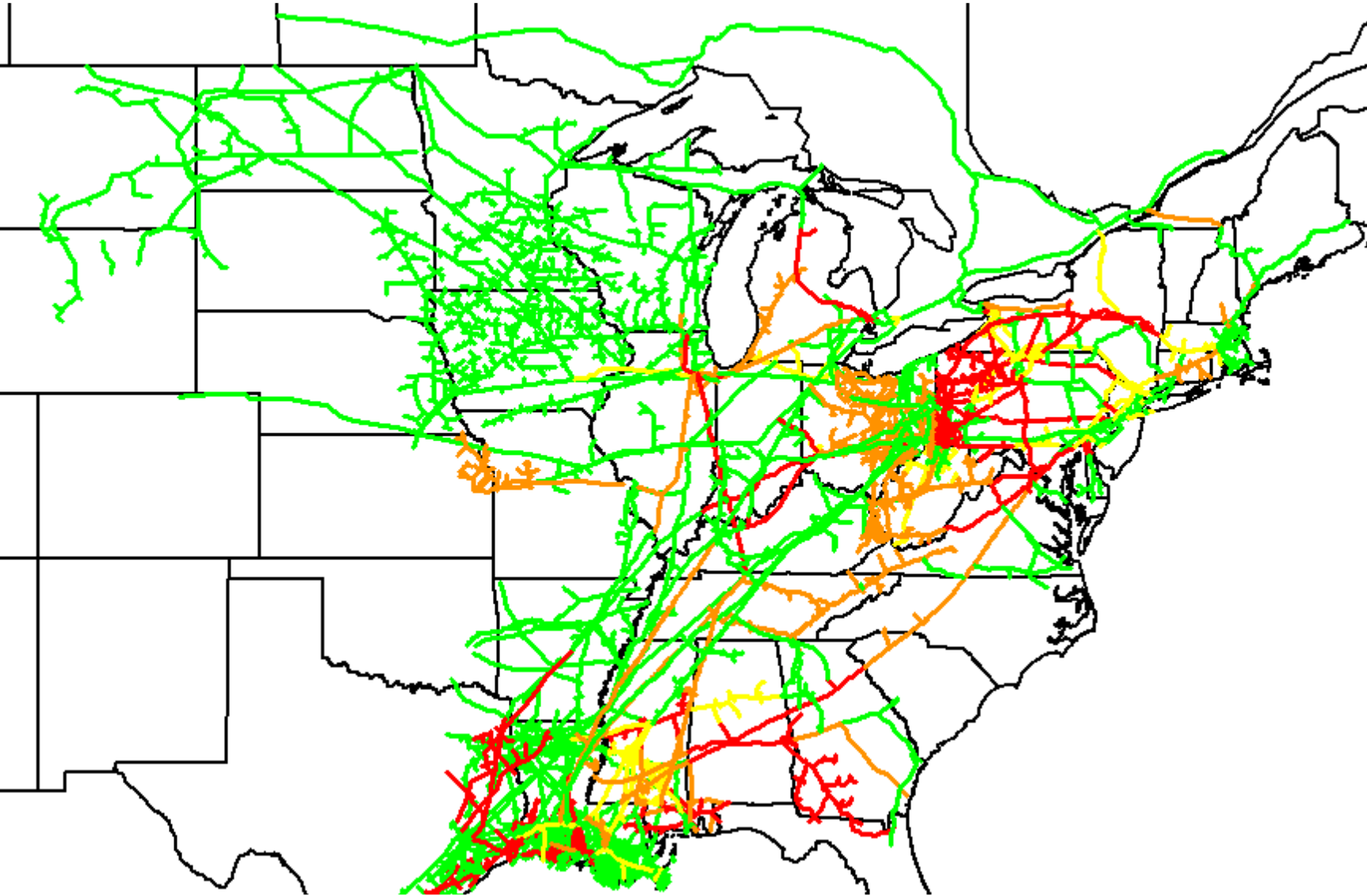


Figure E16-27. Pipeline Utilization Map: RGDS S14, Winter 2023

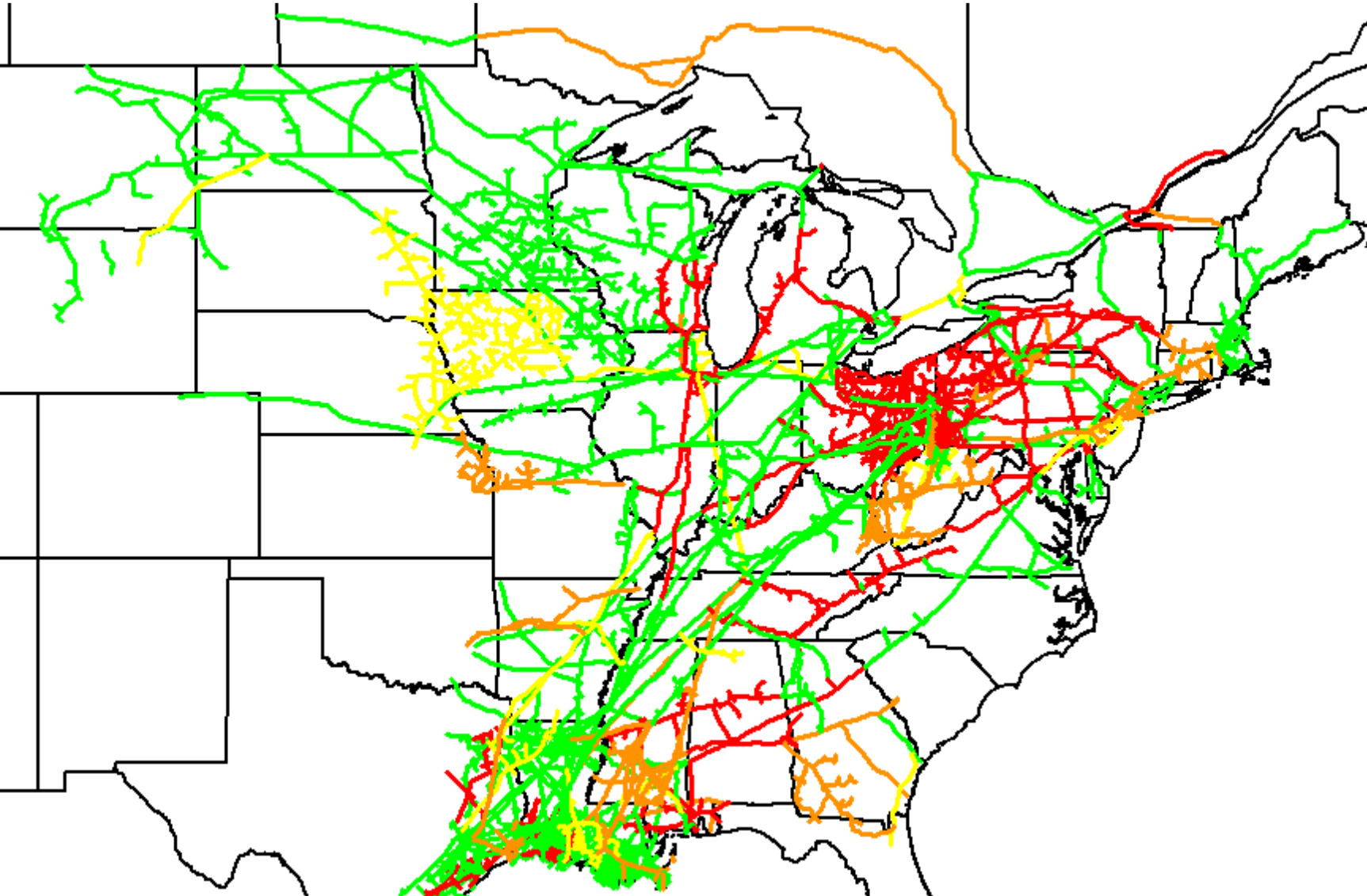


Figure E16-28. Pipeline Utilization Map: RGDS S14, Summer 2023

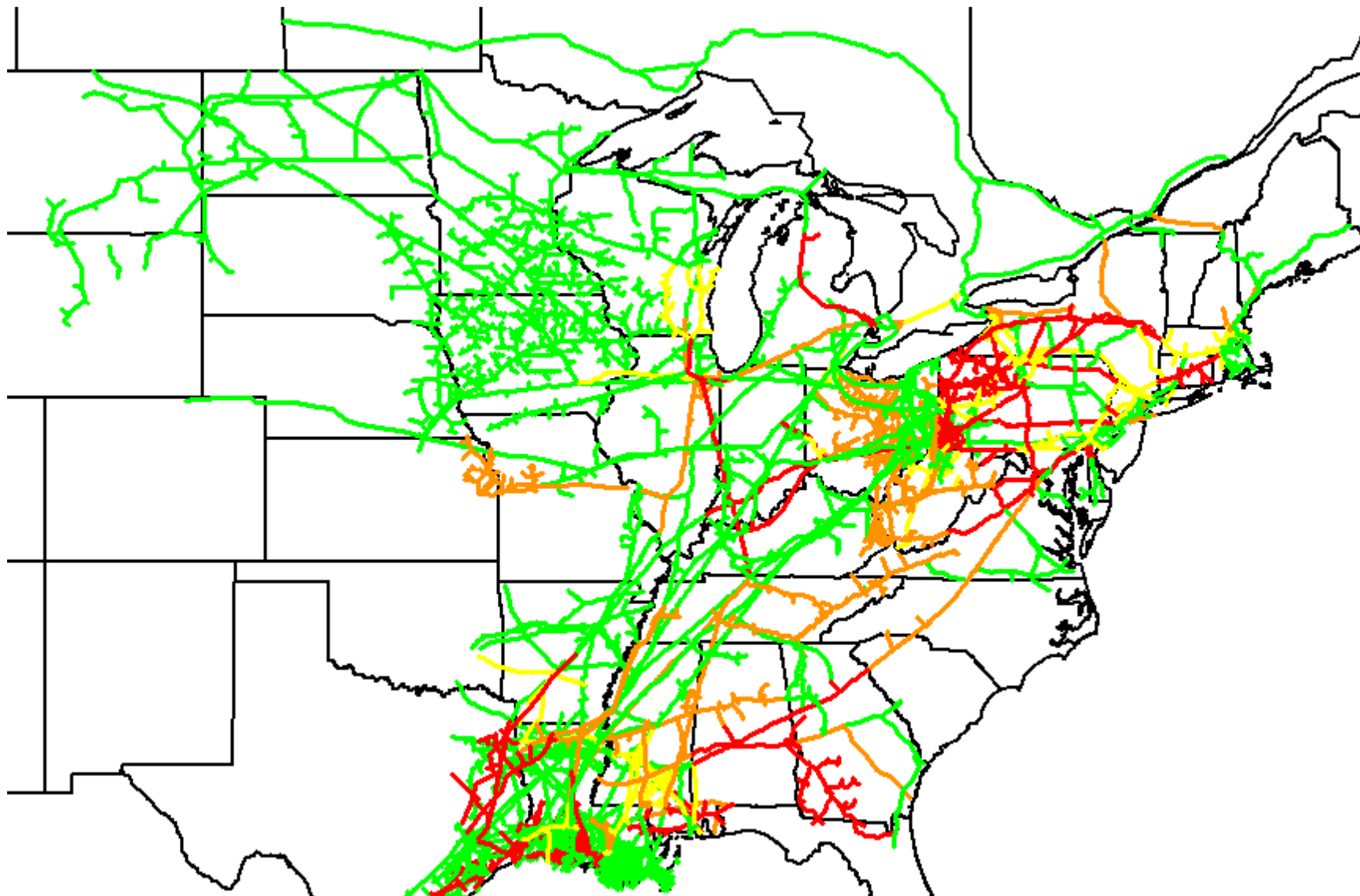


Figure E16-29. Pipeline Utilization Map: RGDS S16, Winter 2018

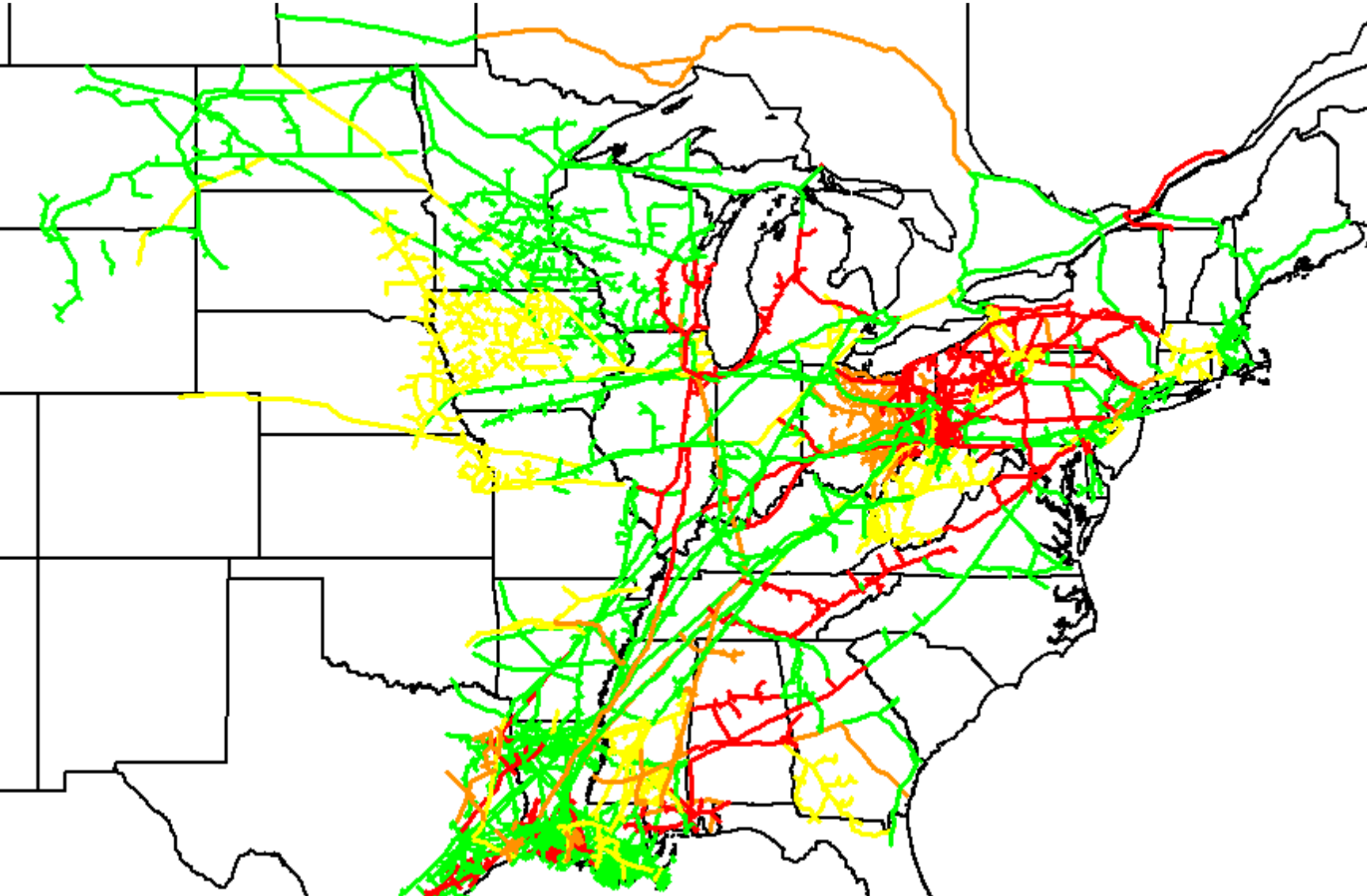


Figure E16-30. Pipeline Utilization Map: RGDS S16, Summer 2018

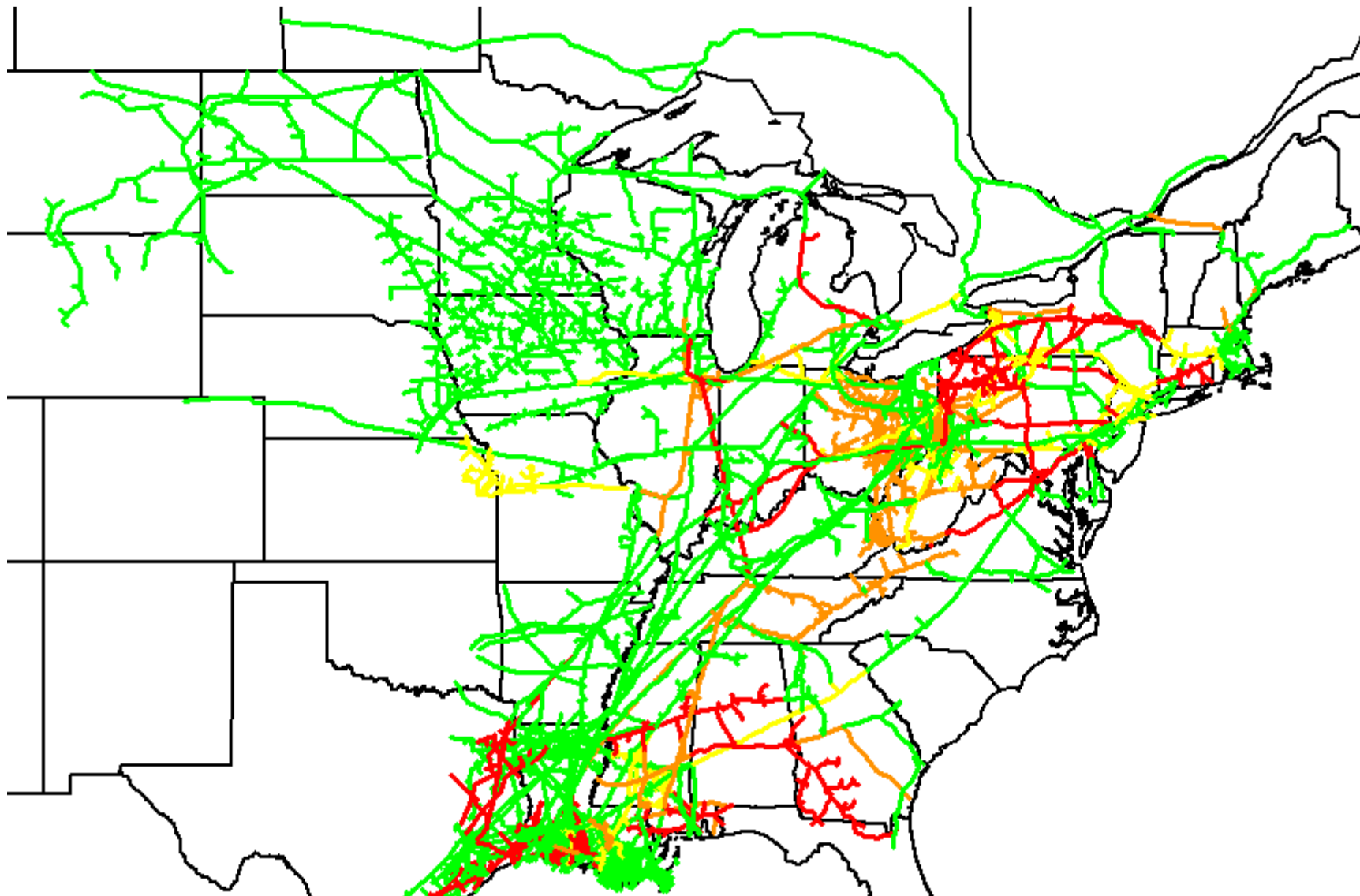


Figure E16-31. Pipeline Utilization Map: RGDS S16, Winter 2023

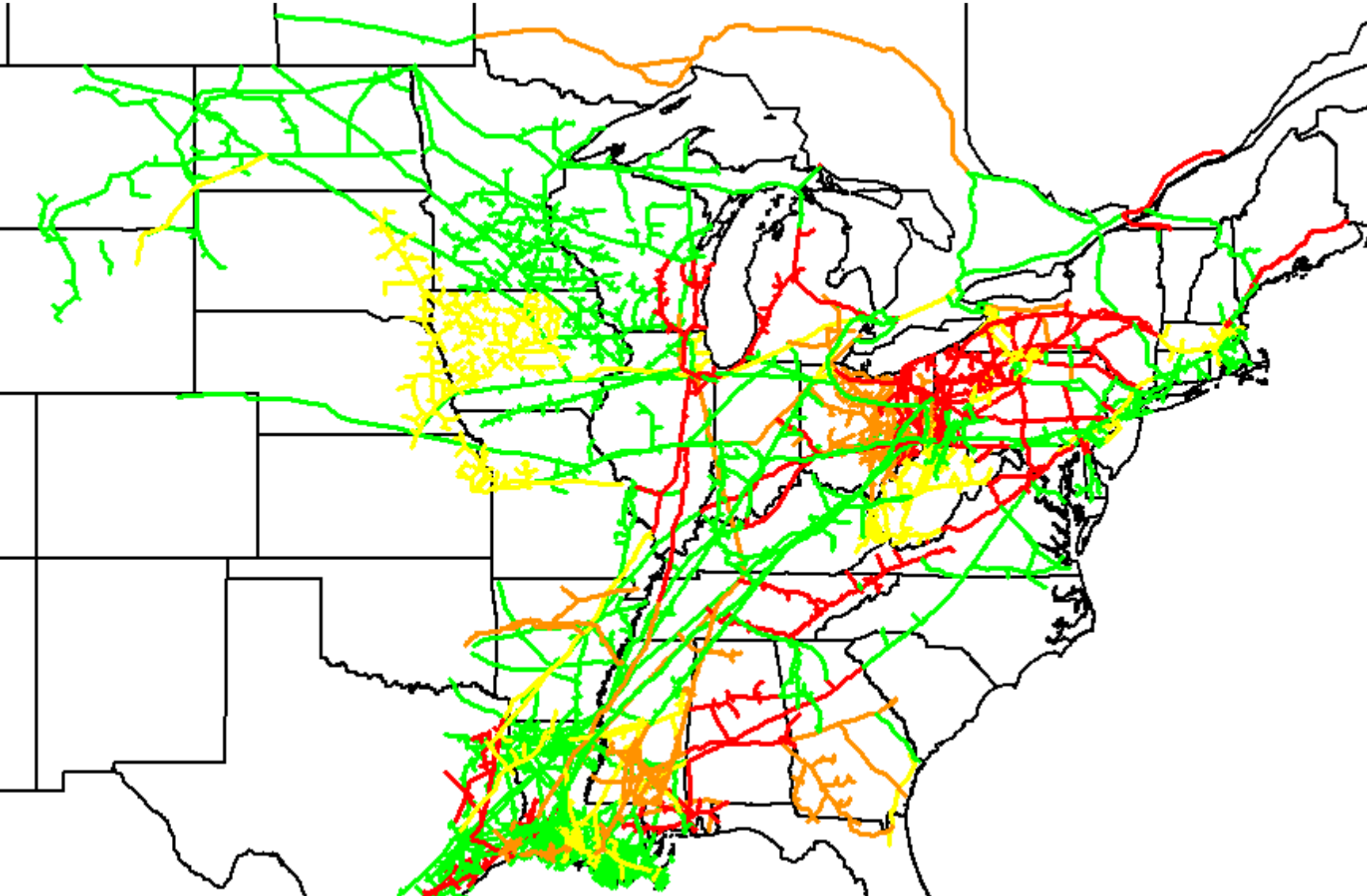


Figure E16-32. Pipeline Utilization Map: RGDS S16, Summer 2023

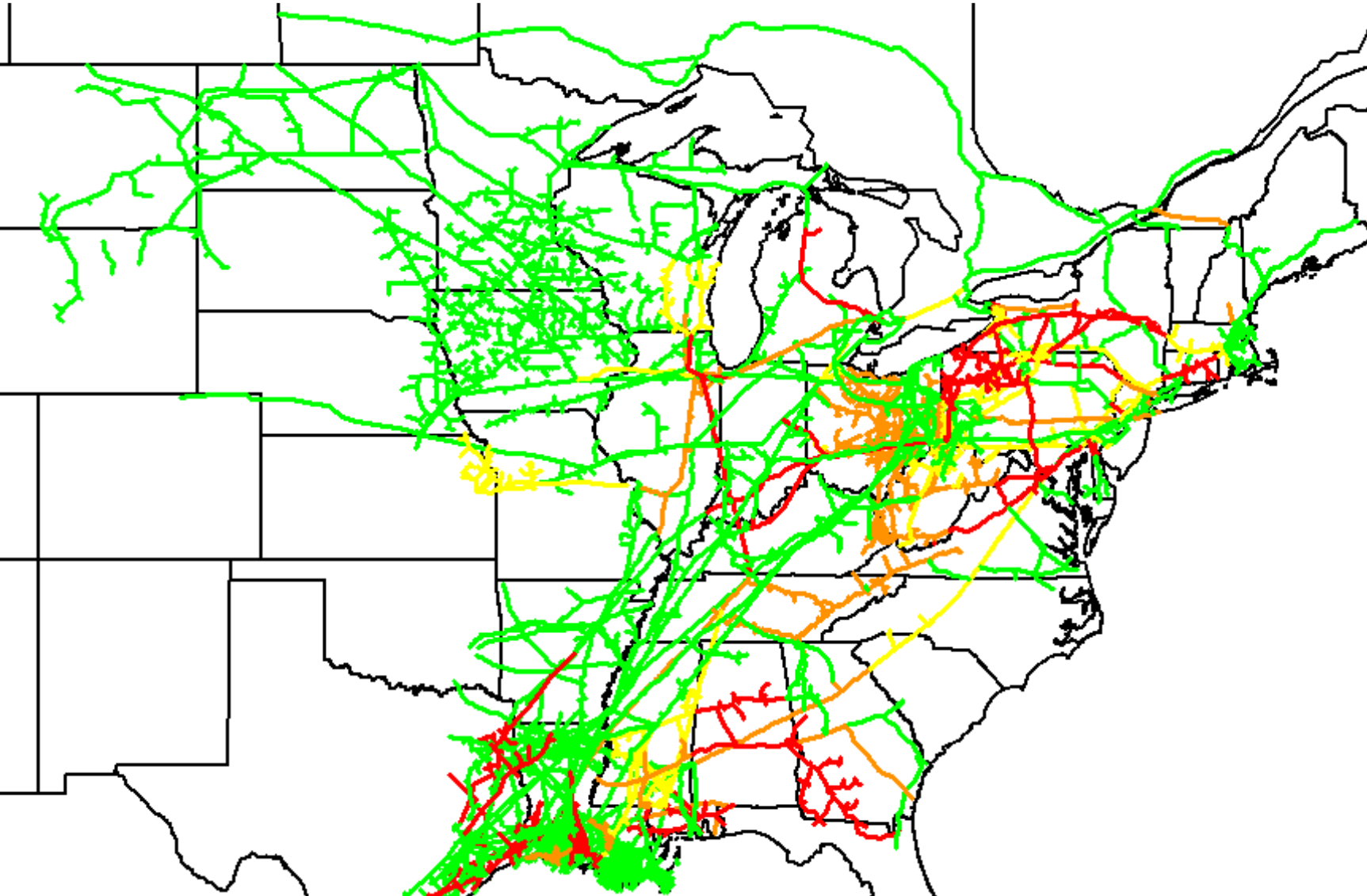


Figure E16-33. Pipeline Utilization Map: RGDS S18, Winter 2018

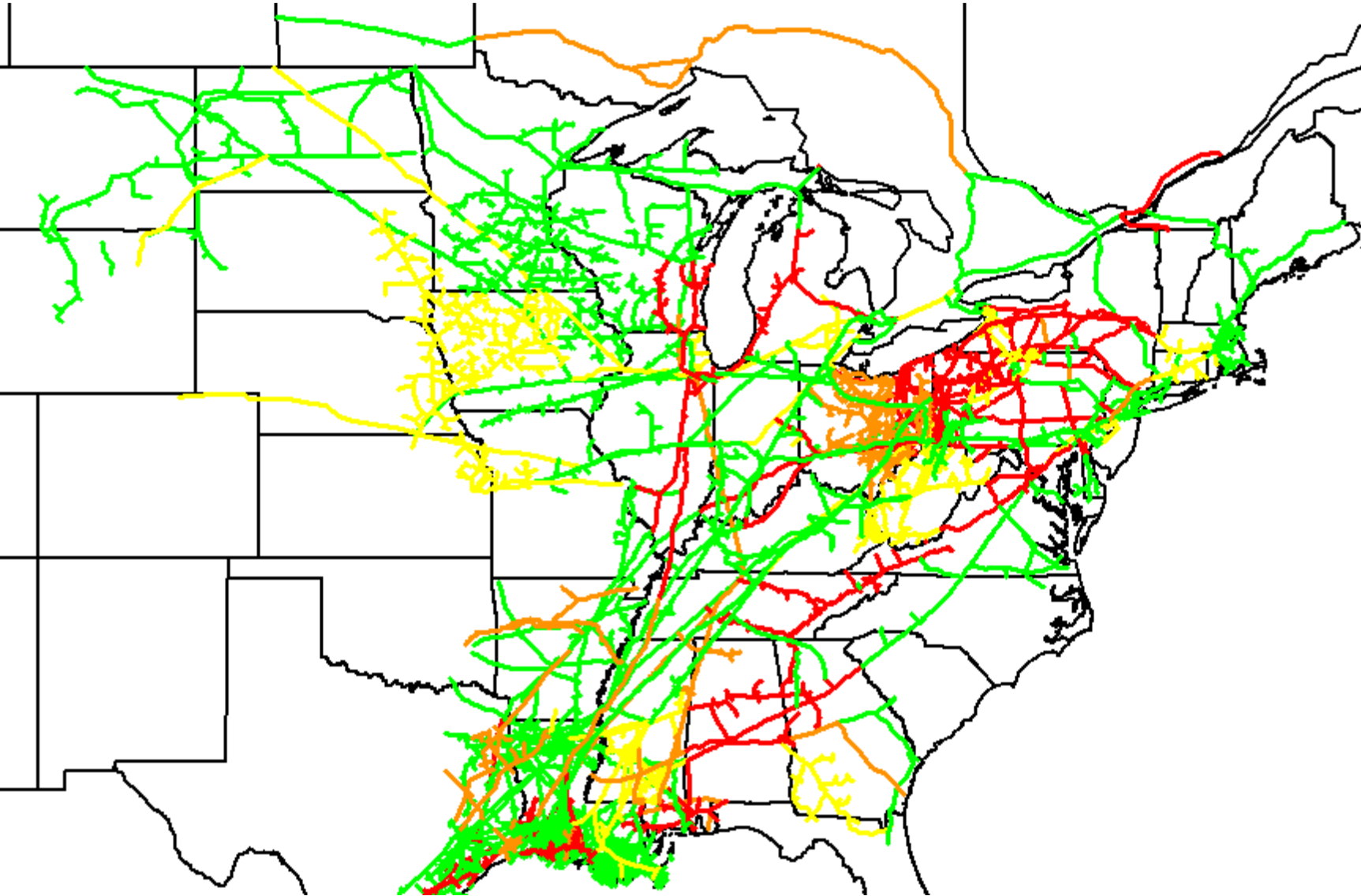


Figure E16-34. Pipeline Utilization Map: RGDS S18, Summer 2018

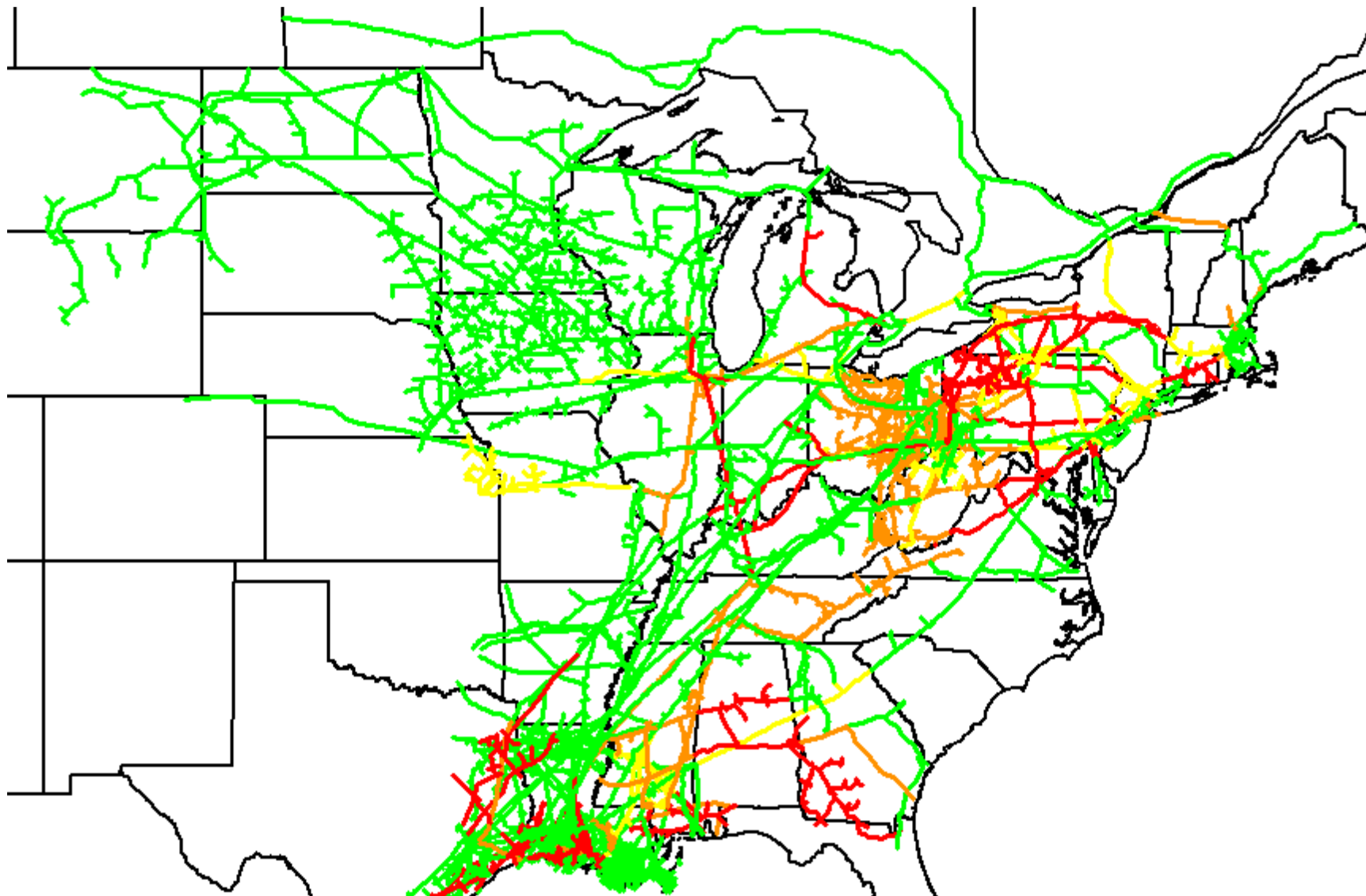


Figure E16-35. Pipeline Utilization Map: RGDS S18, Winter 2023

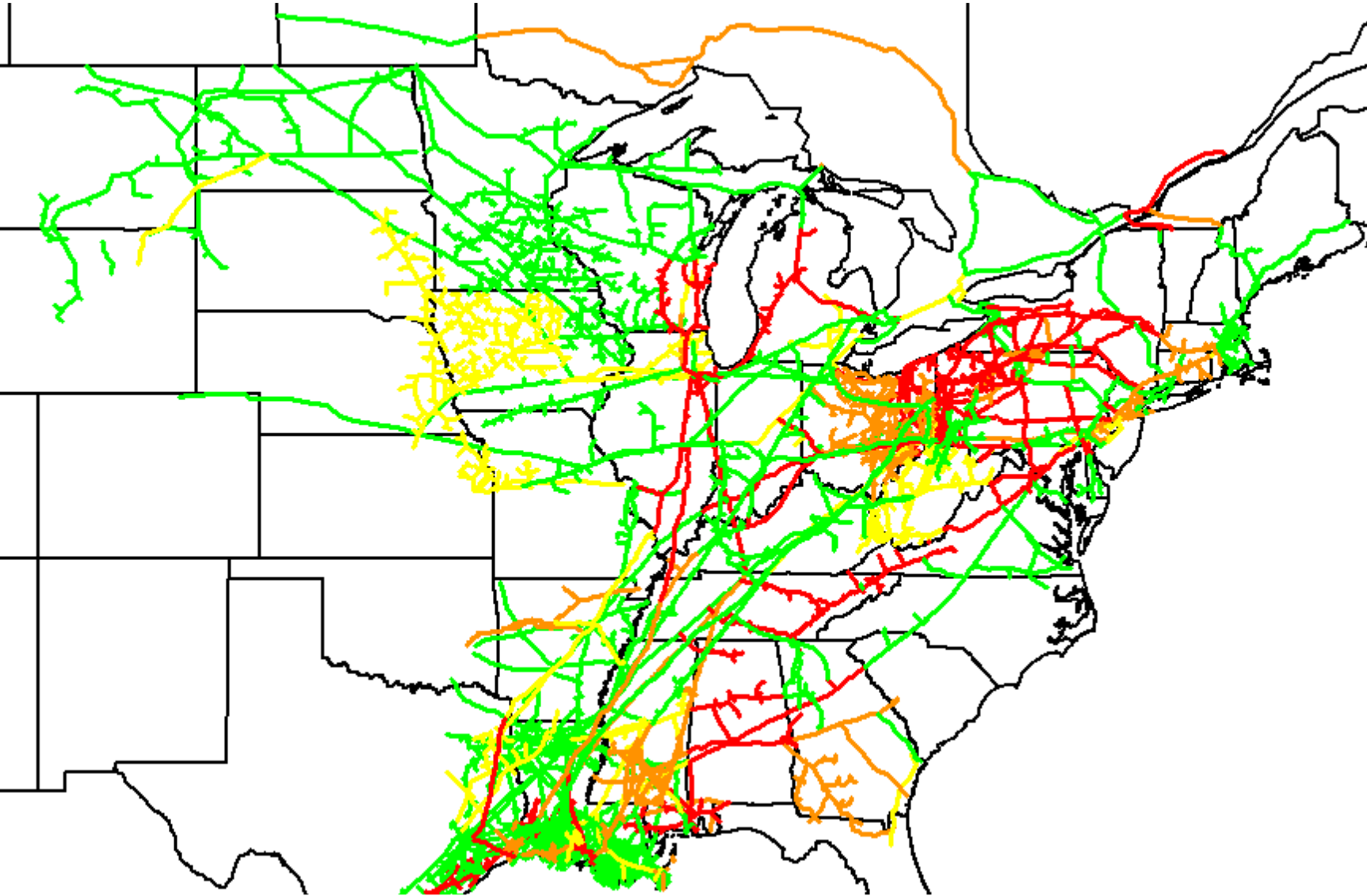


Figure E16-36. Pipeline Utilization Map: RGDS S18, Summer 2023

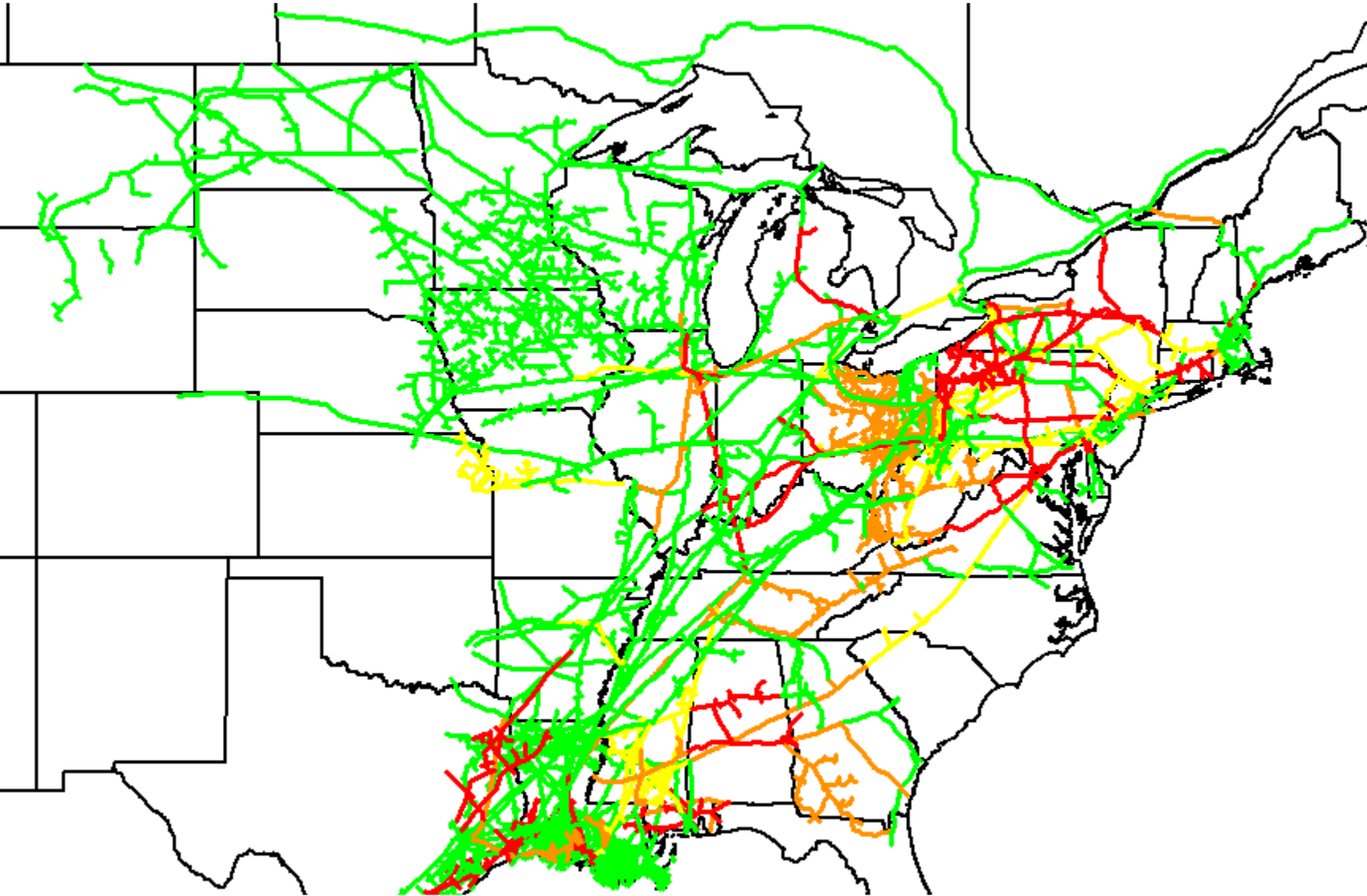


Figure E16-37. Pipeline Utilization Map: RGDS S19, Winter 2018

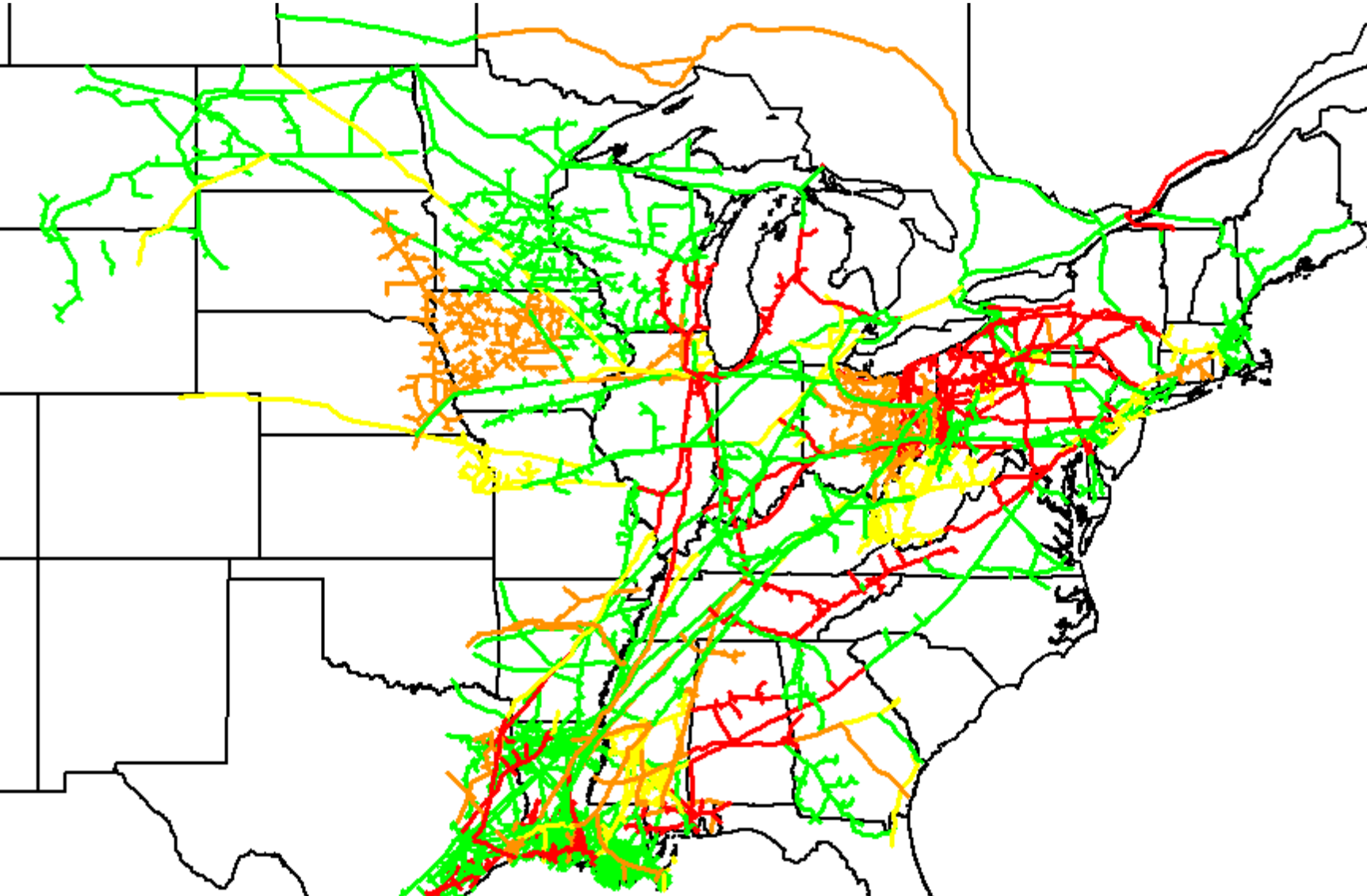


Figure E16-38. Pipeline Utilization Map: RGDS S19, Summer 2018

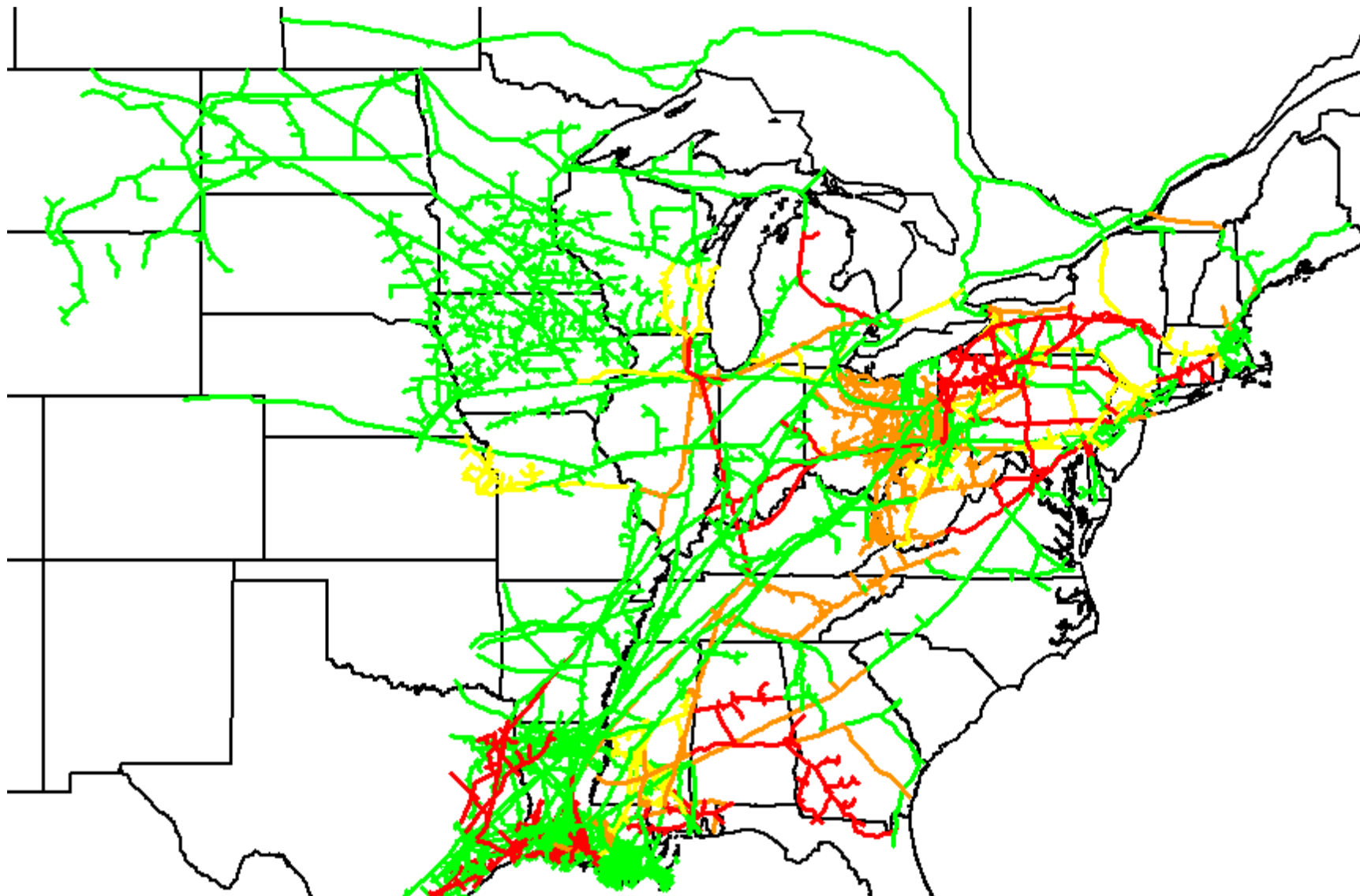


Figure E16-39. Pipeline Utilization Map: RGDS S19, Winter 2023

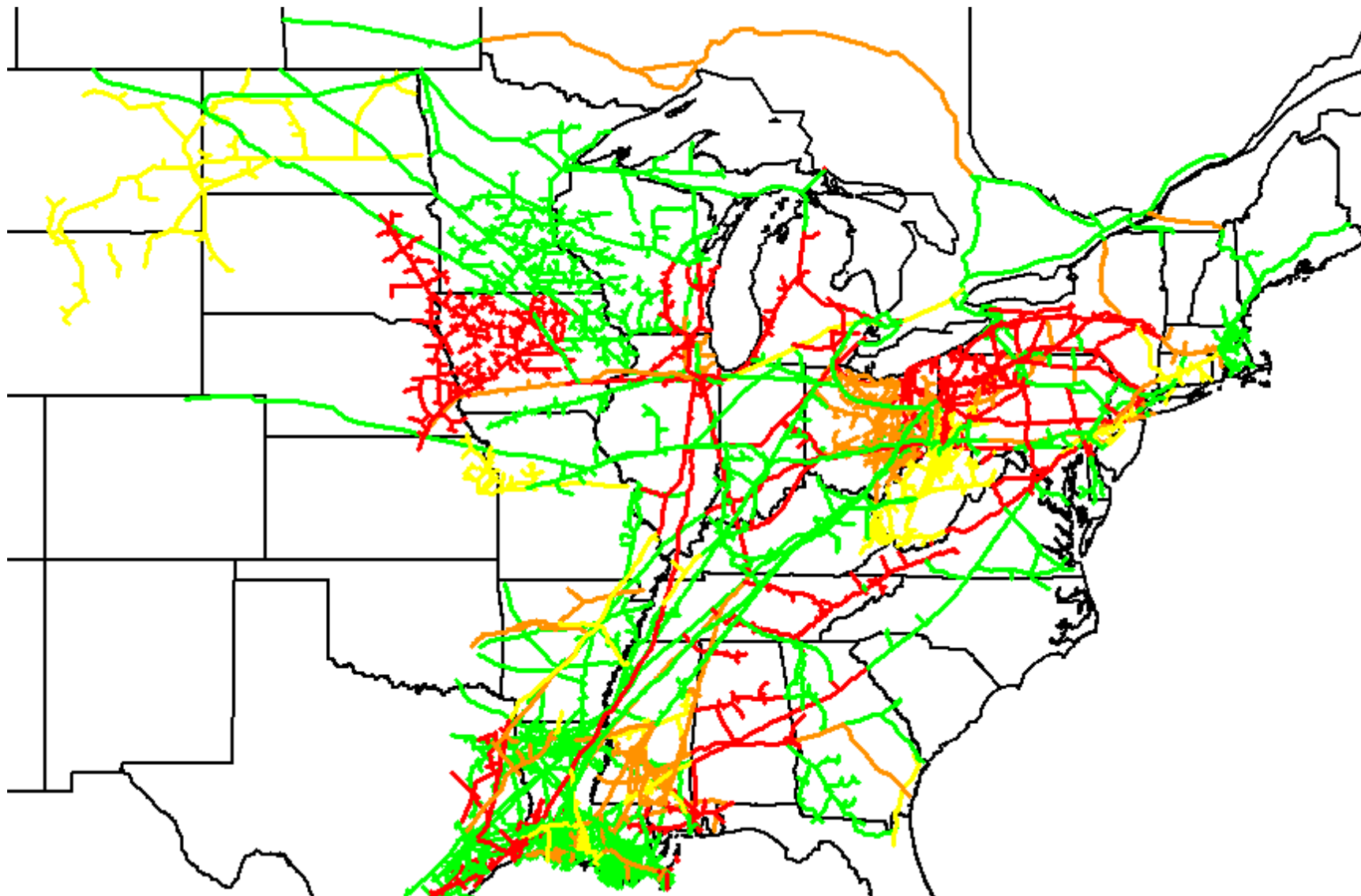


Figure E16-40. Pipeline Utilization Map: RGDS S19, Summer 2023

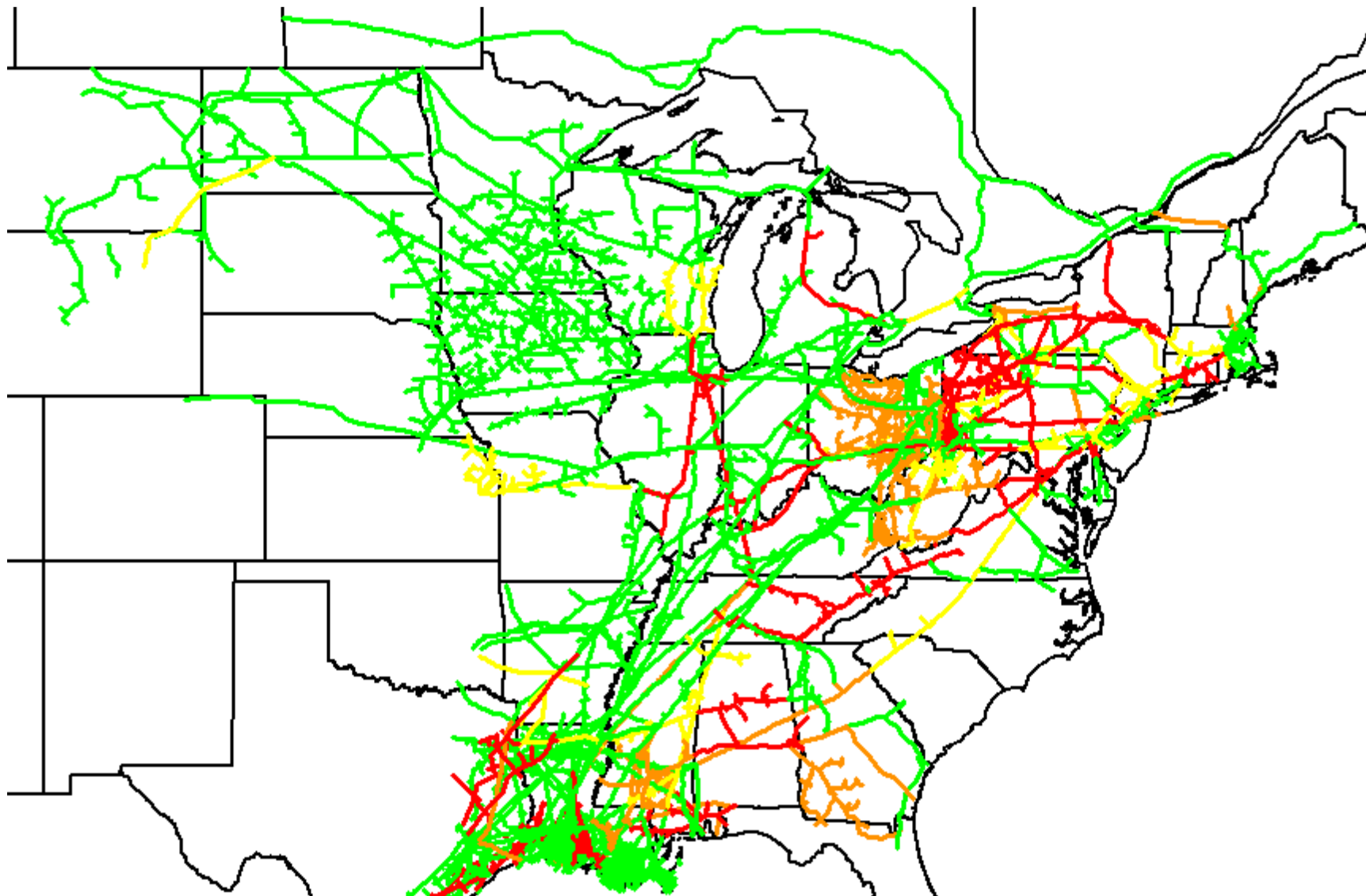


Figure E16-41. Pipeline Utilization Map: RGDS S23, Winter 2018

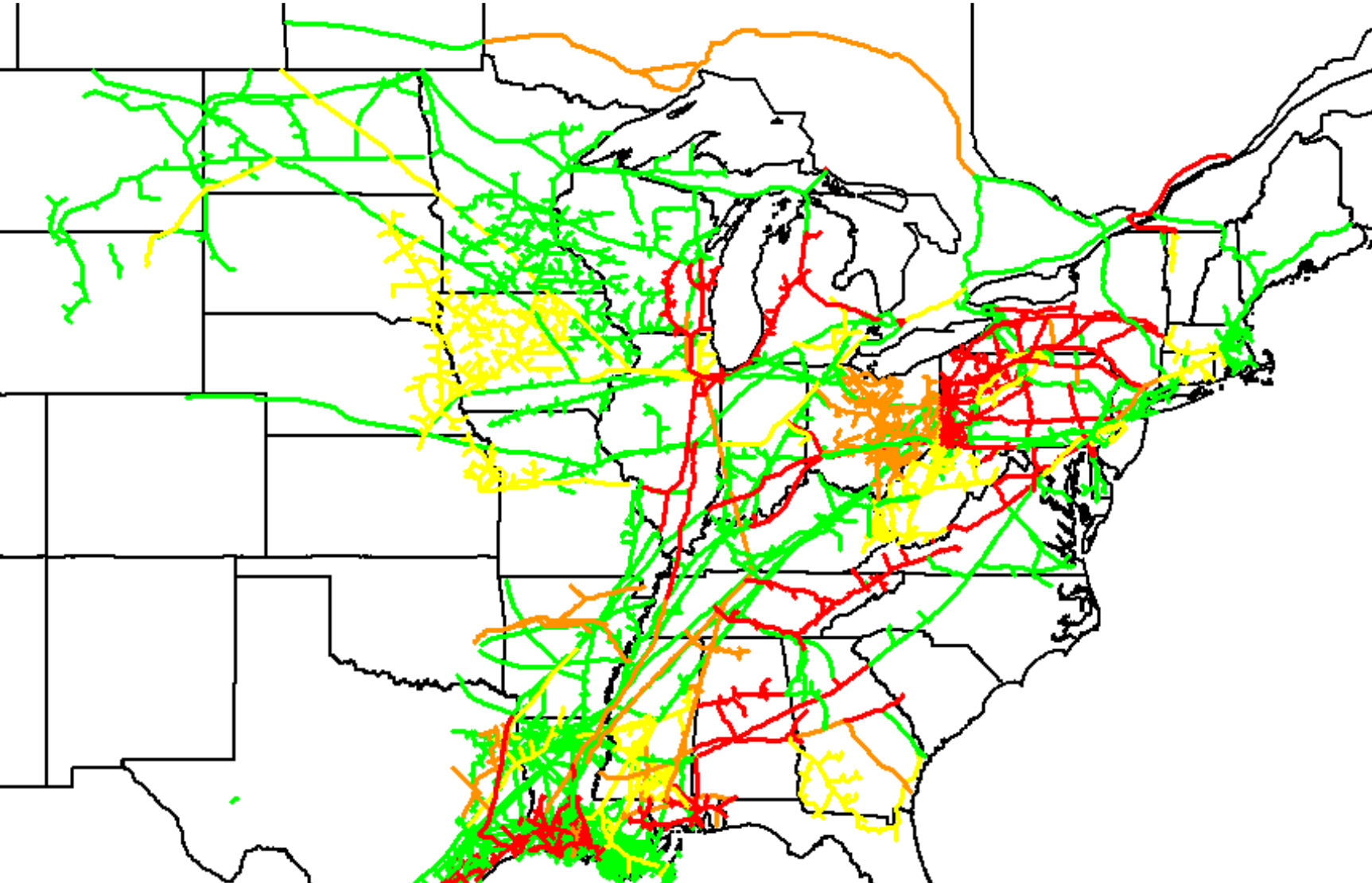


Figure E16-42. Pipeline Utilization Map: RGDS S23, Summer 2018

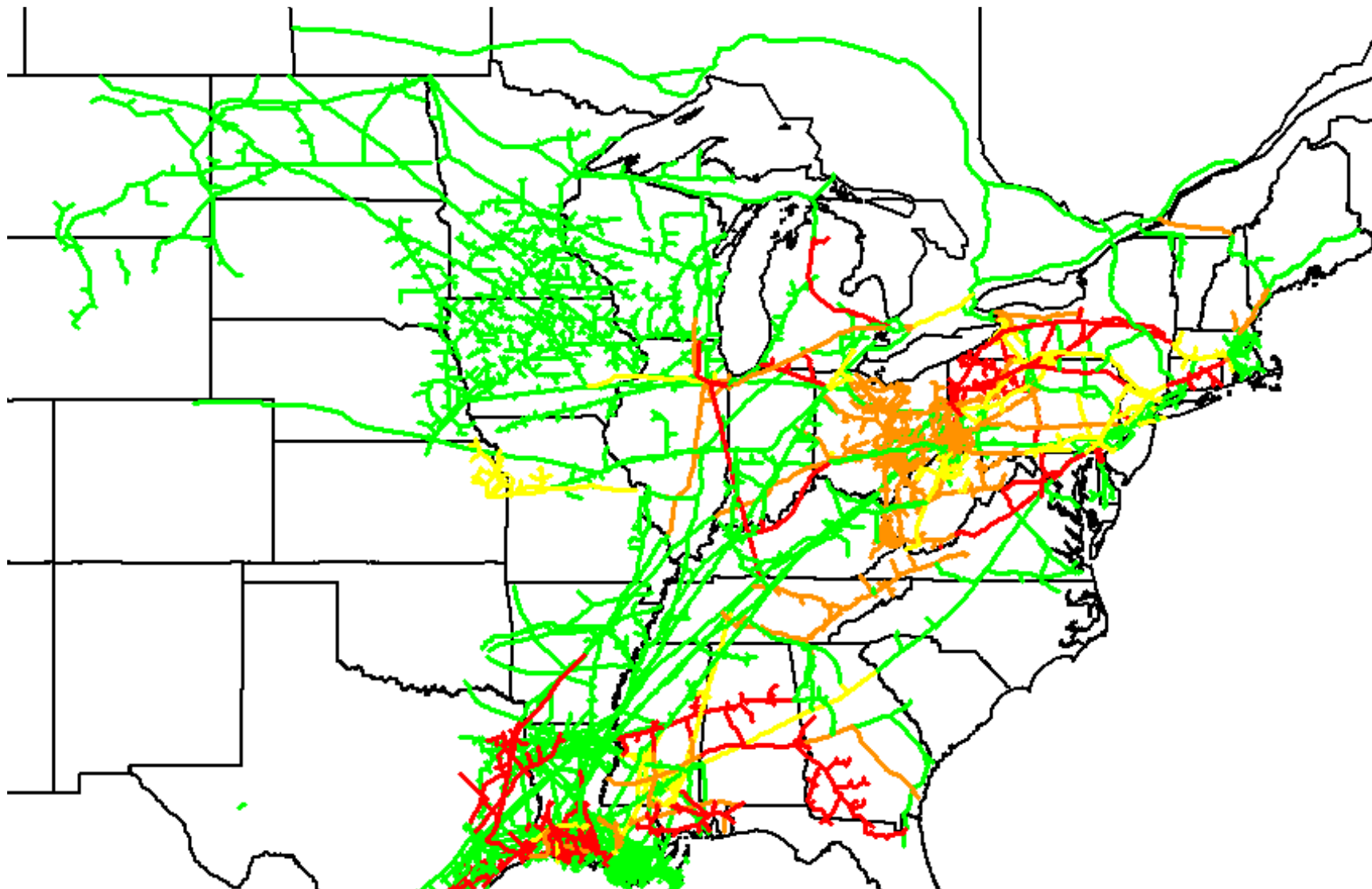


Figure E16-43. Pipeline Utilization Map: RGDS S23, Winter 2023

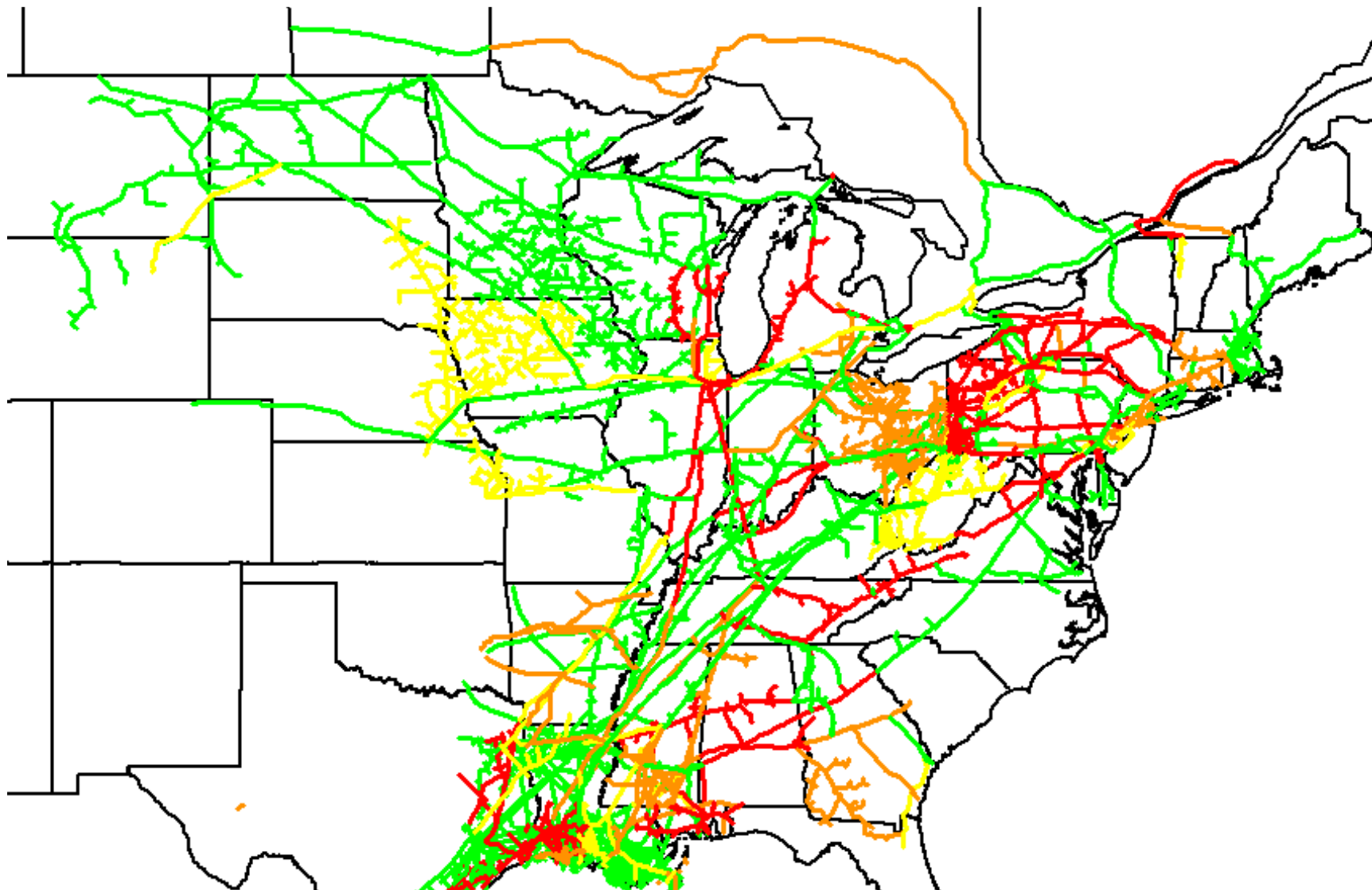


Figure E16-44. Pipeline Utilization Map: RGDS S23, Summer 2023

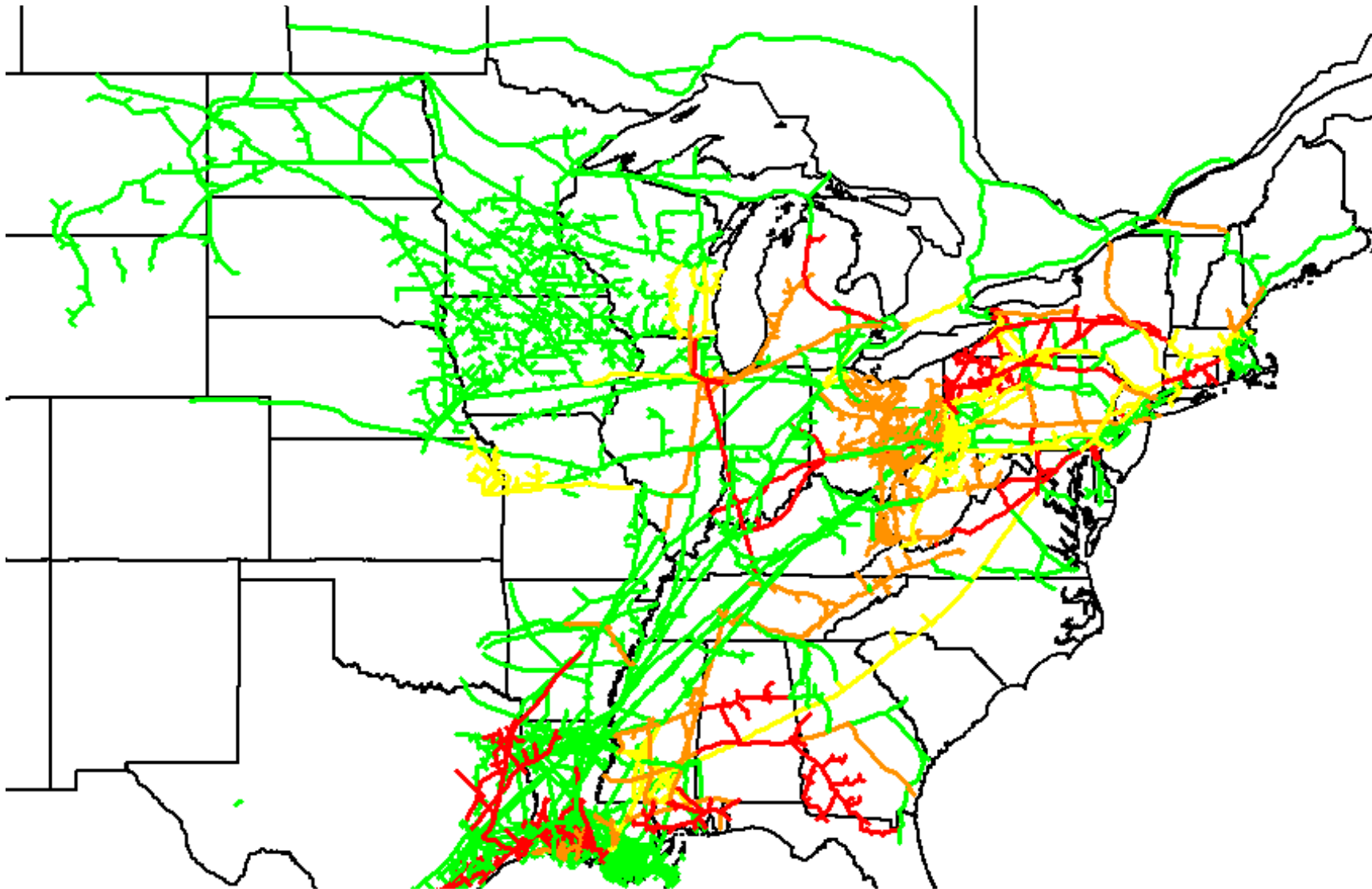


Figure E16-45. Pipeline Utilization Map: RGDS S30, Winter 2018

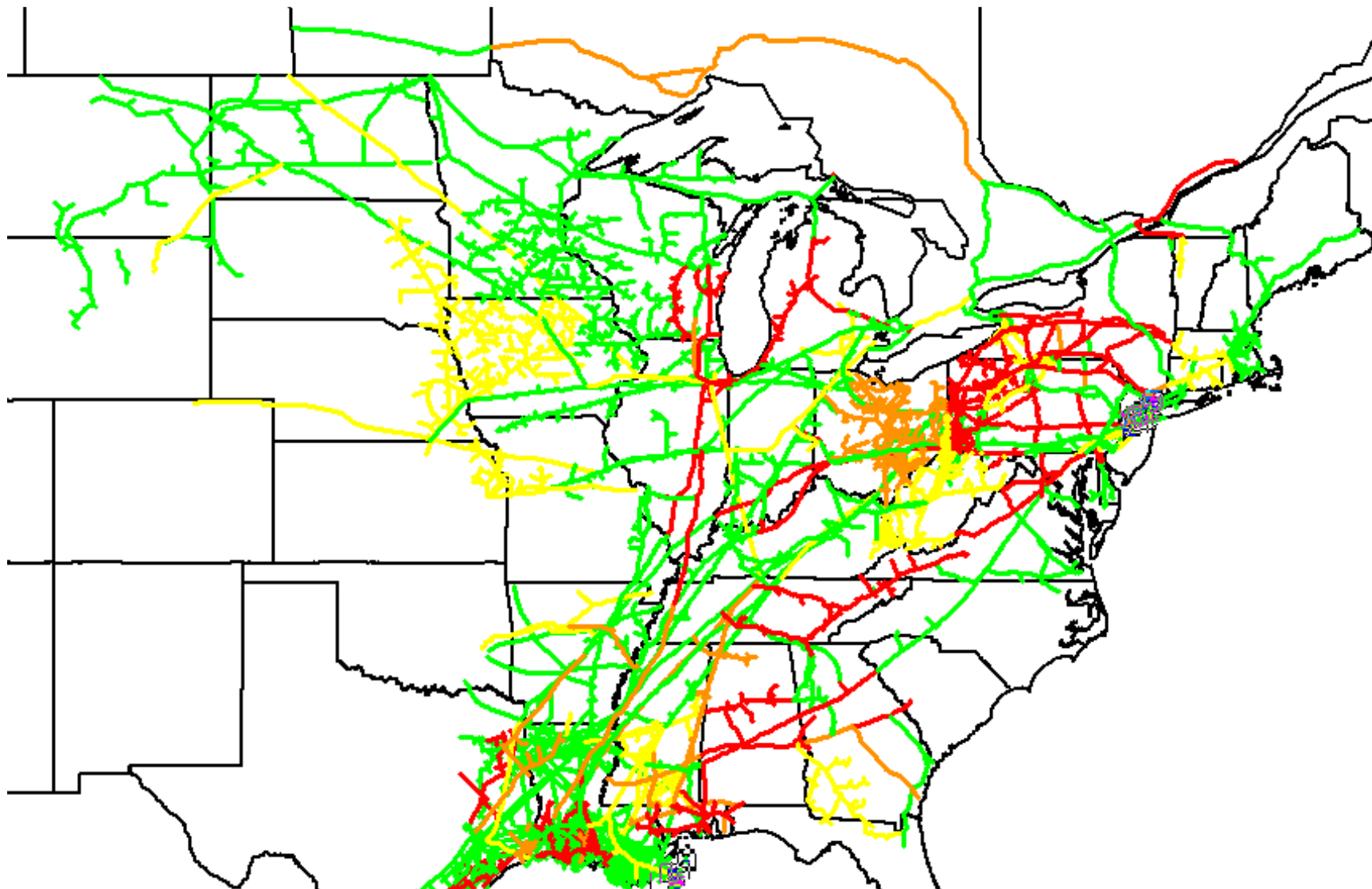


Figure E16-46. Pipeline Utilization Map: RGDS S30, Summer 2018

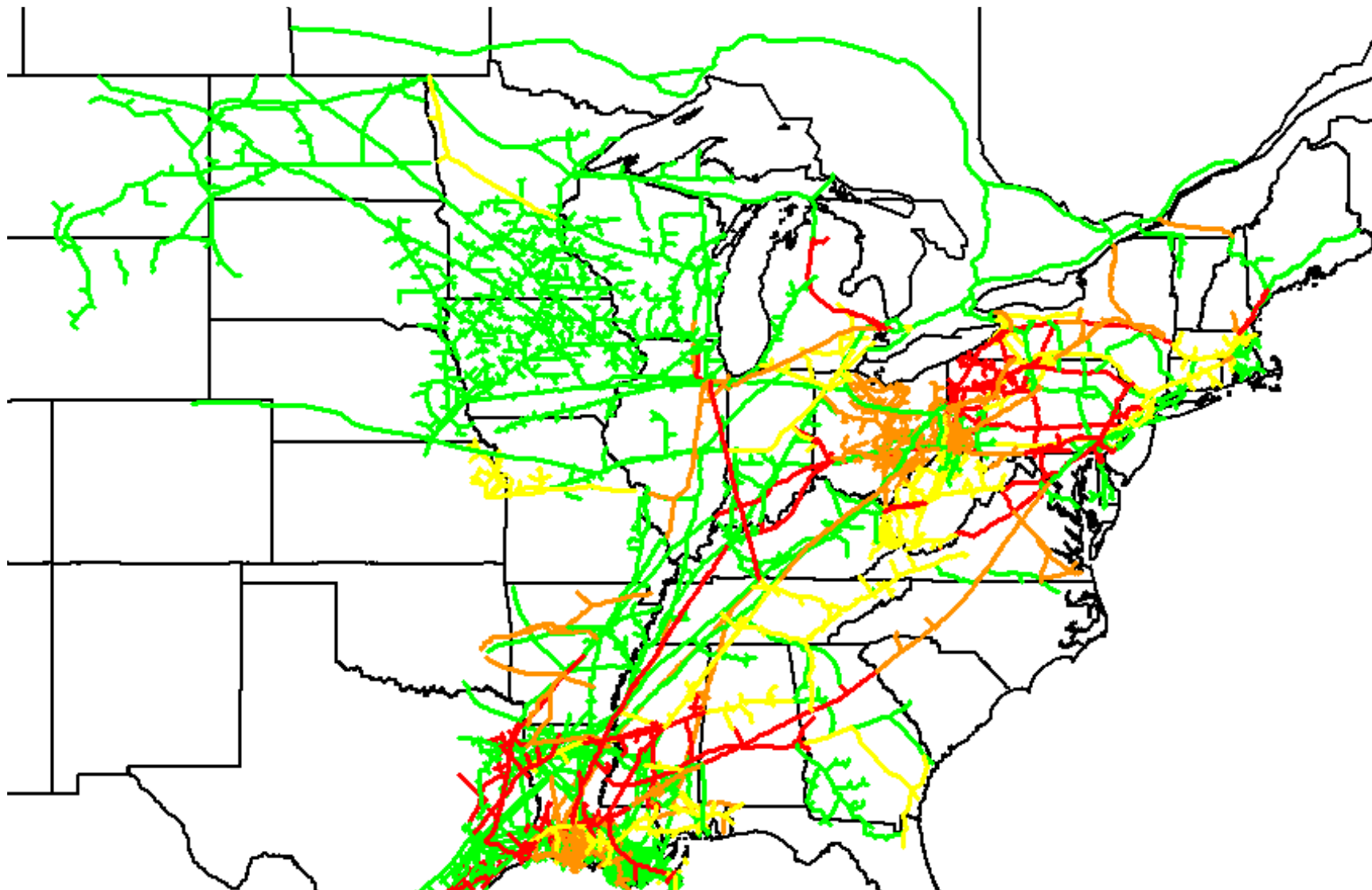


Figure E16-47. Pipeline Utilization Map: RGDS S31, Winter 2018

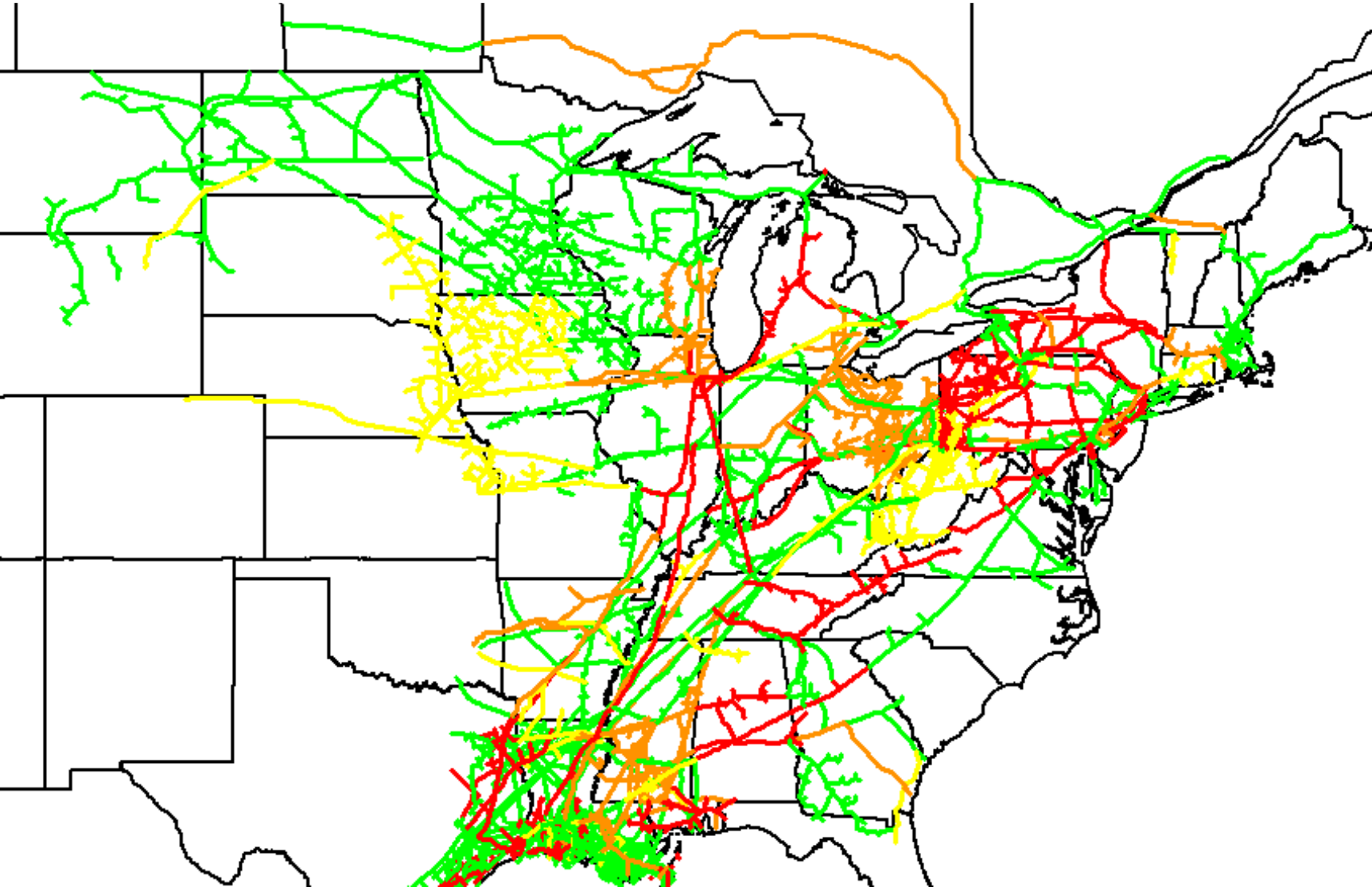


Figure E16-48. Pipeline Utilization Map: RGDS S31, Winter 2023

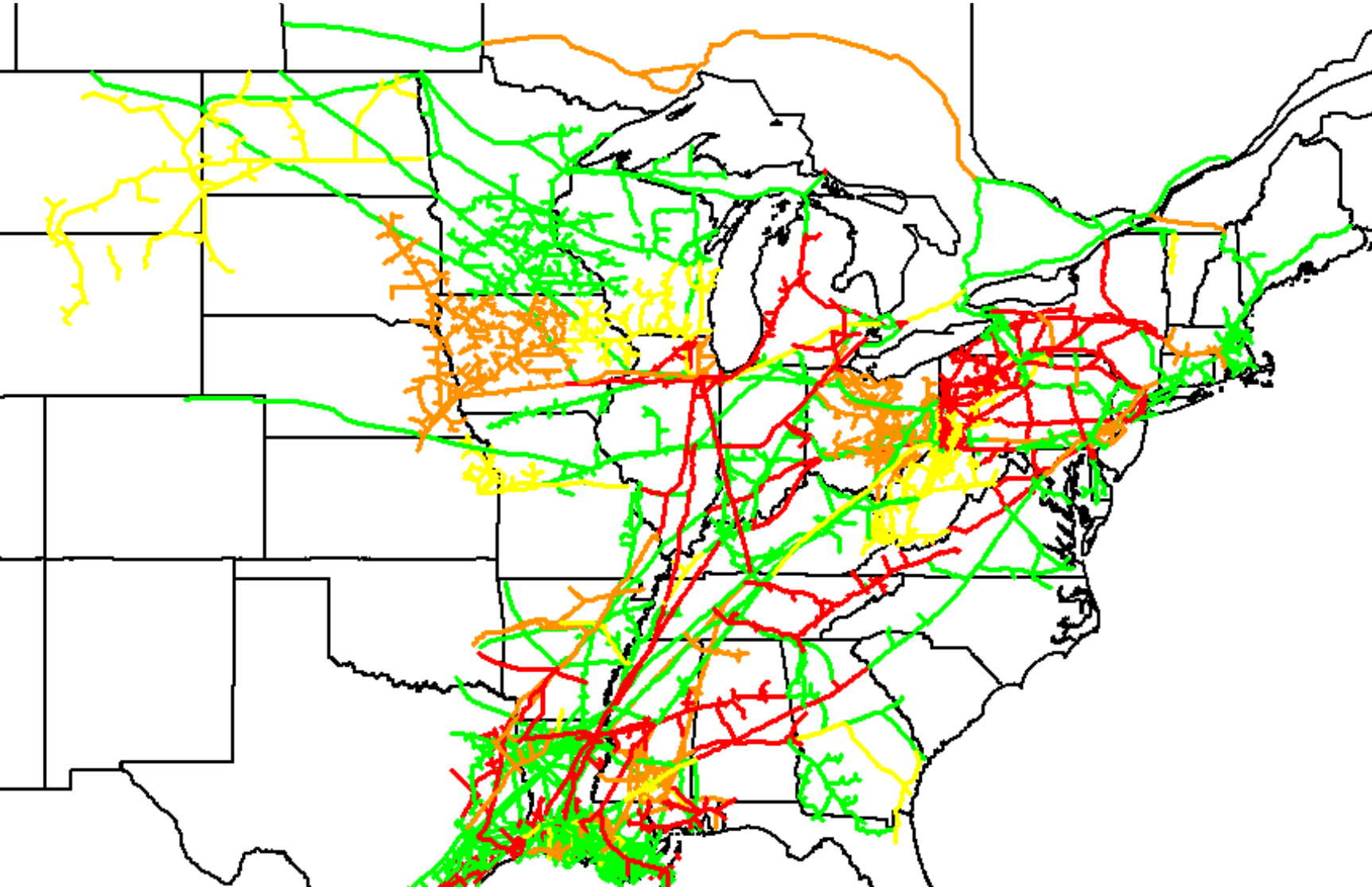


Figure E16-49. Pipeline Utilization Map: RGDS S33, Winter 2018

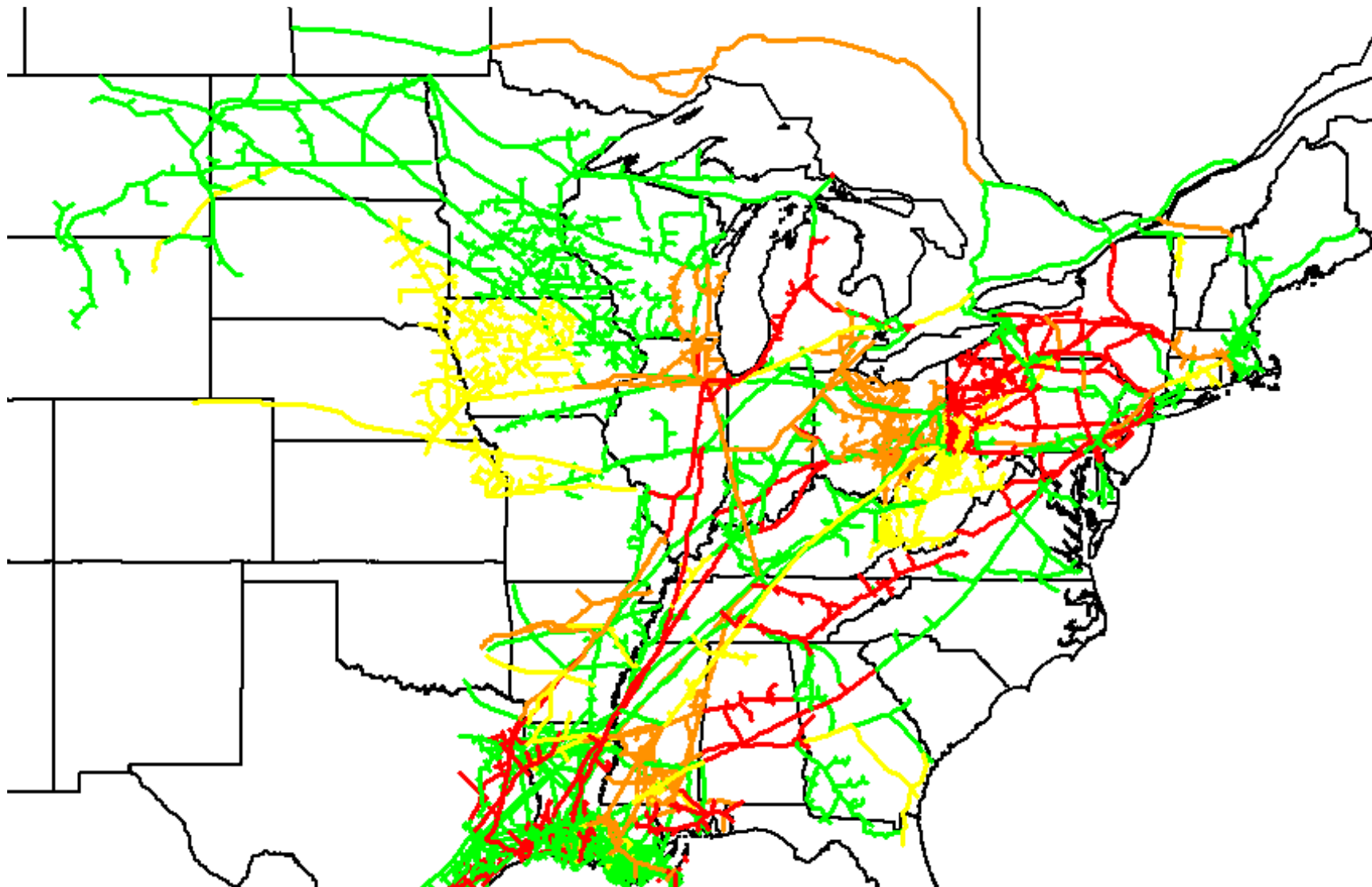


Figure E16-50. Pipeline Utilization Map: RGDS S33, Winter 2023

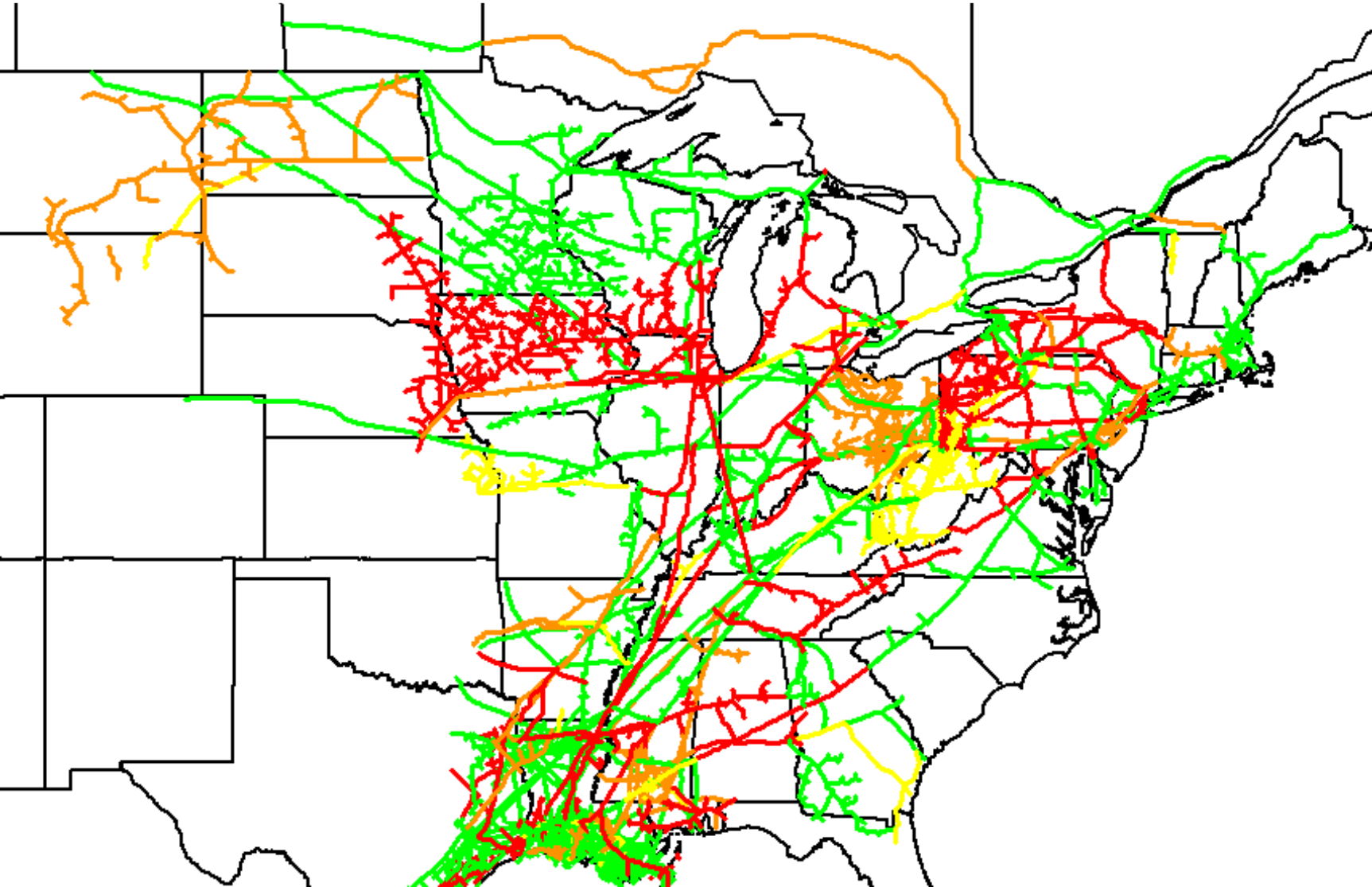


Figure E16-51. Pipeline Utilization Map: RGDS S34, Winter 2018

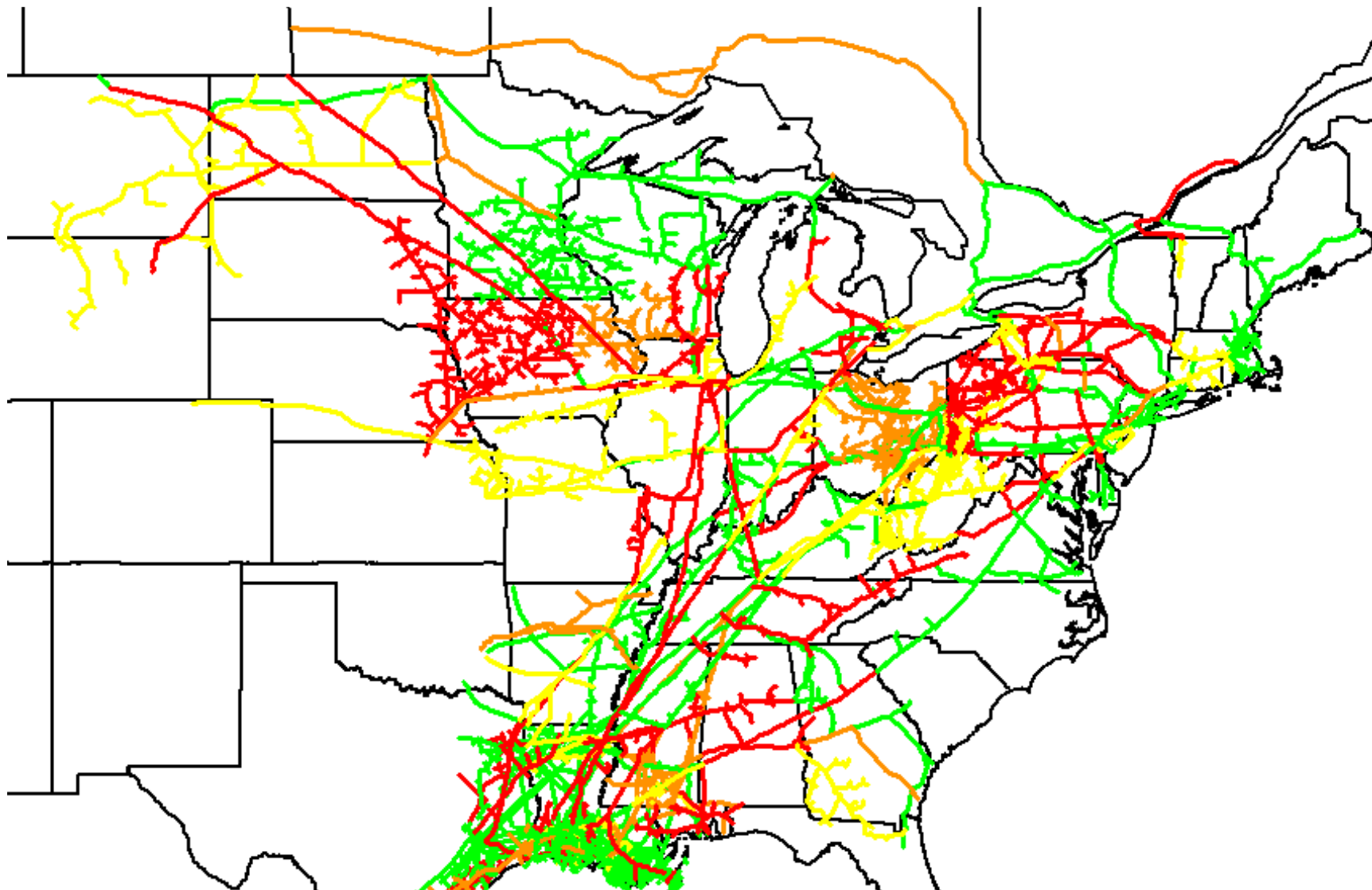


Figure E16-52. Pipeline Utilization Map: RGDS S34, Summer 2018

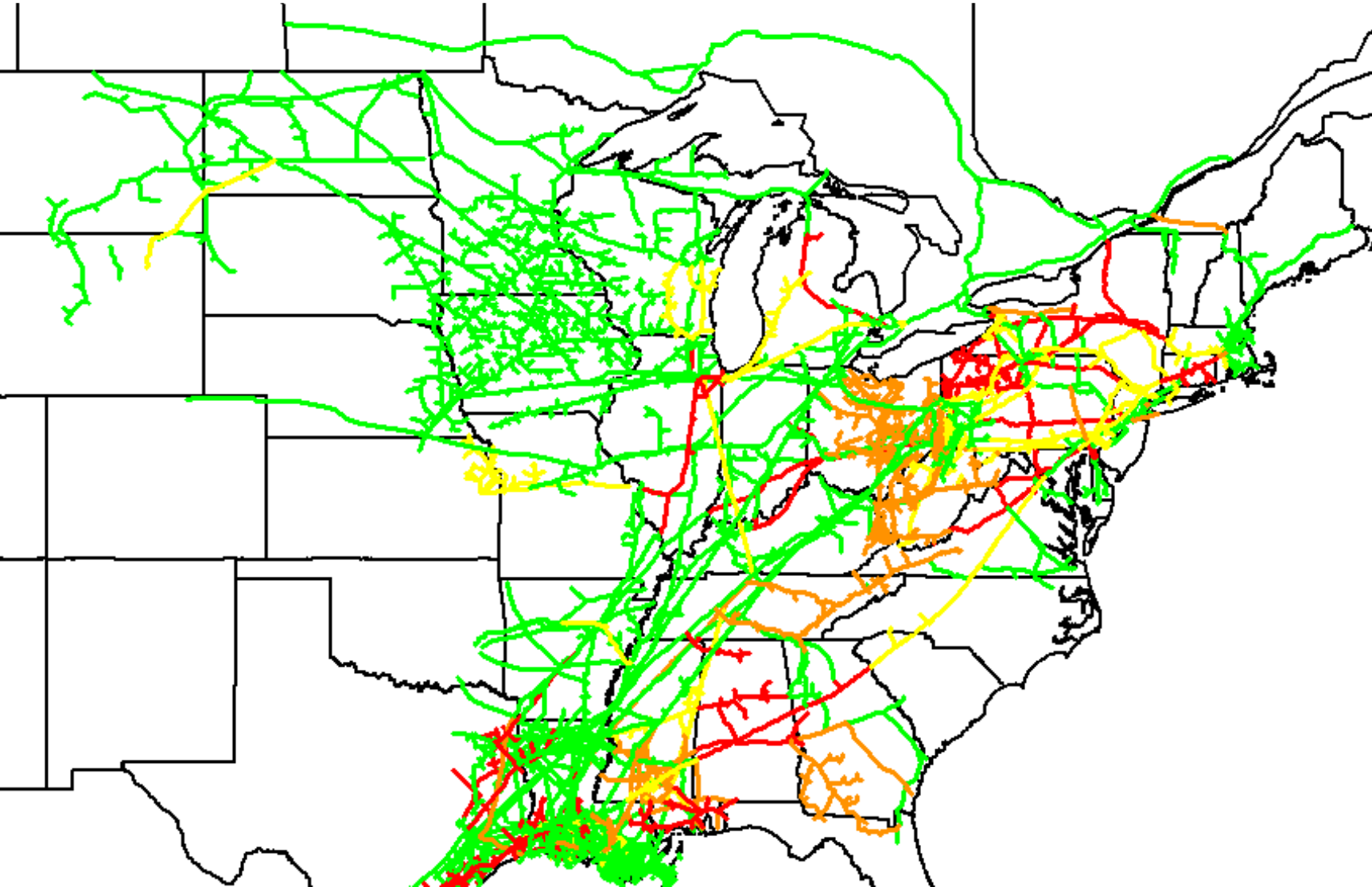


Figure E16-53. Pipeline Utilization Map: RGDS S34, Winter 2023

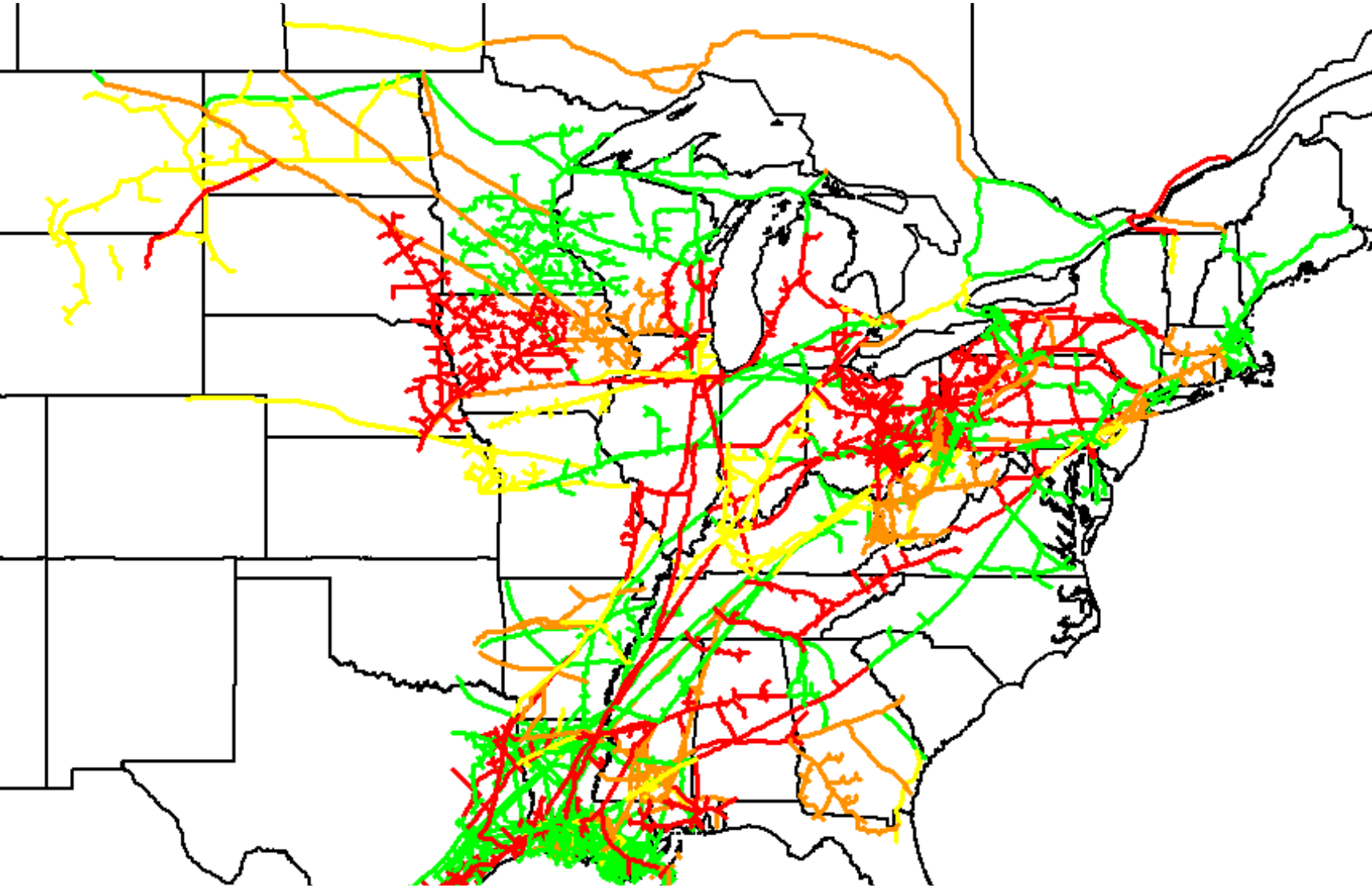


Figure E16-54. Pipeline Utilization Map: RGDS S34, Summer 2023

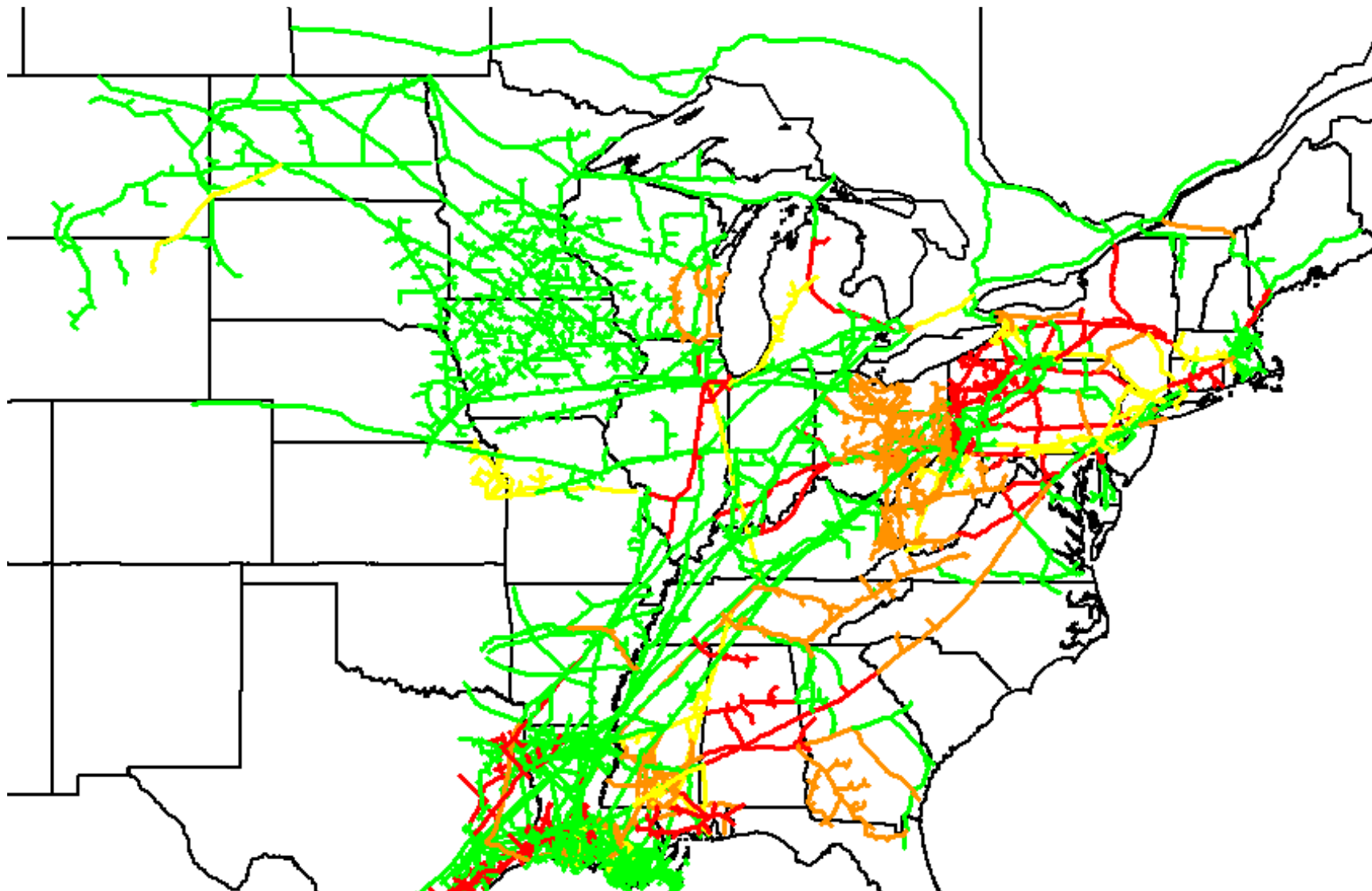


Figure E16-55. Pipeline Utilization Map: RGDS S36, Winter 2018

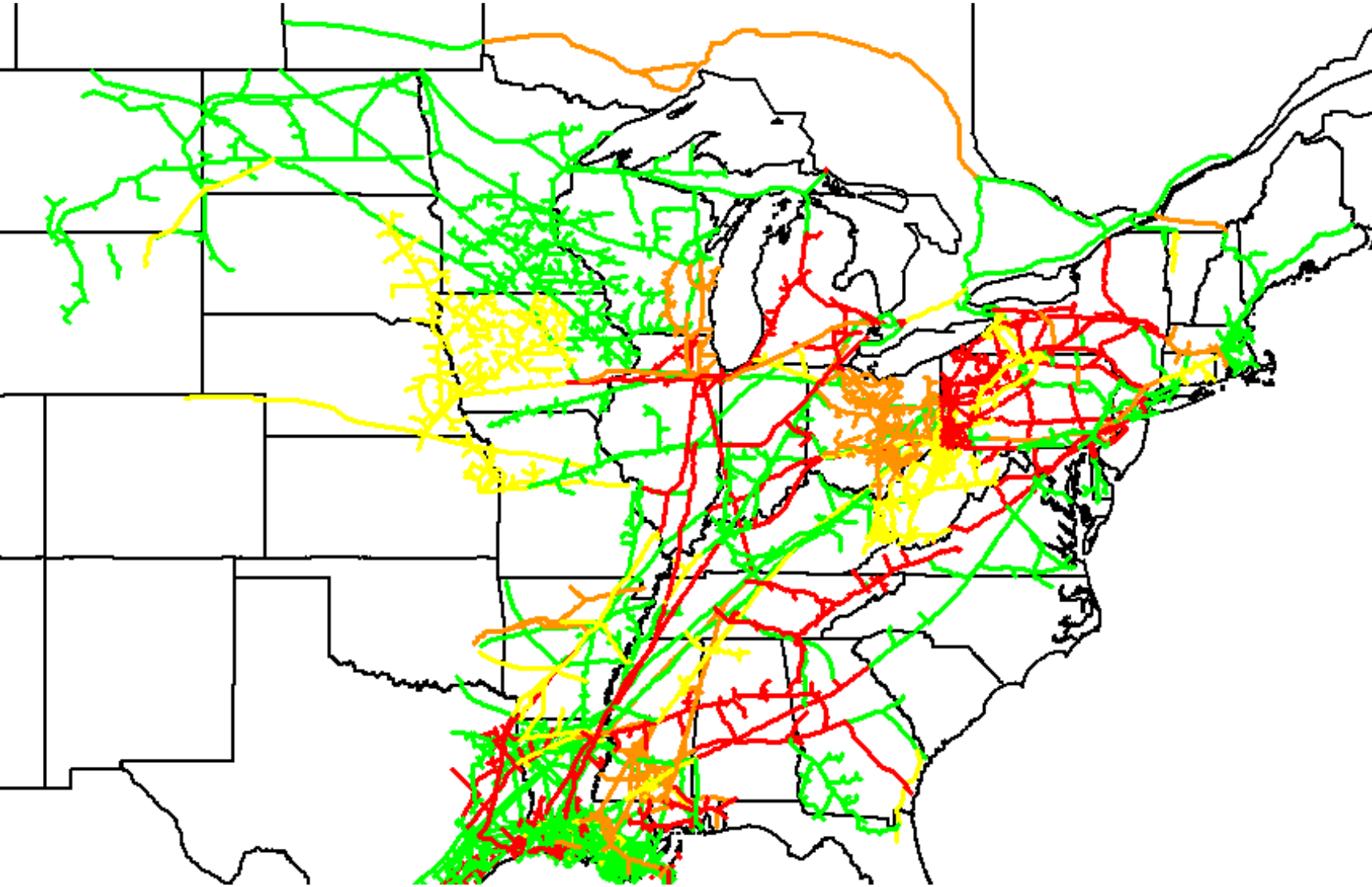


Figure E16-56. Pipeline Utilization Map: RGDS S36, Winter 2023

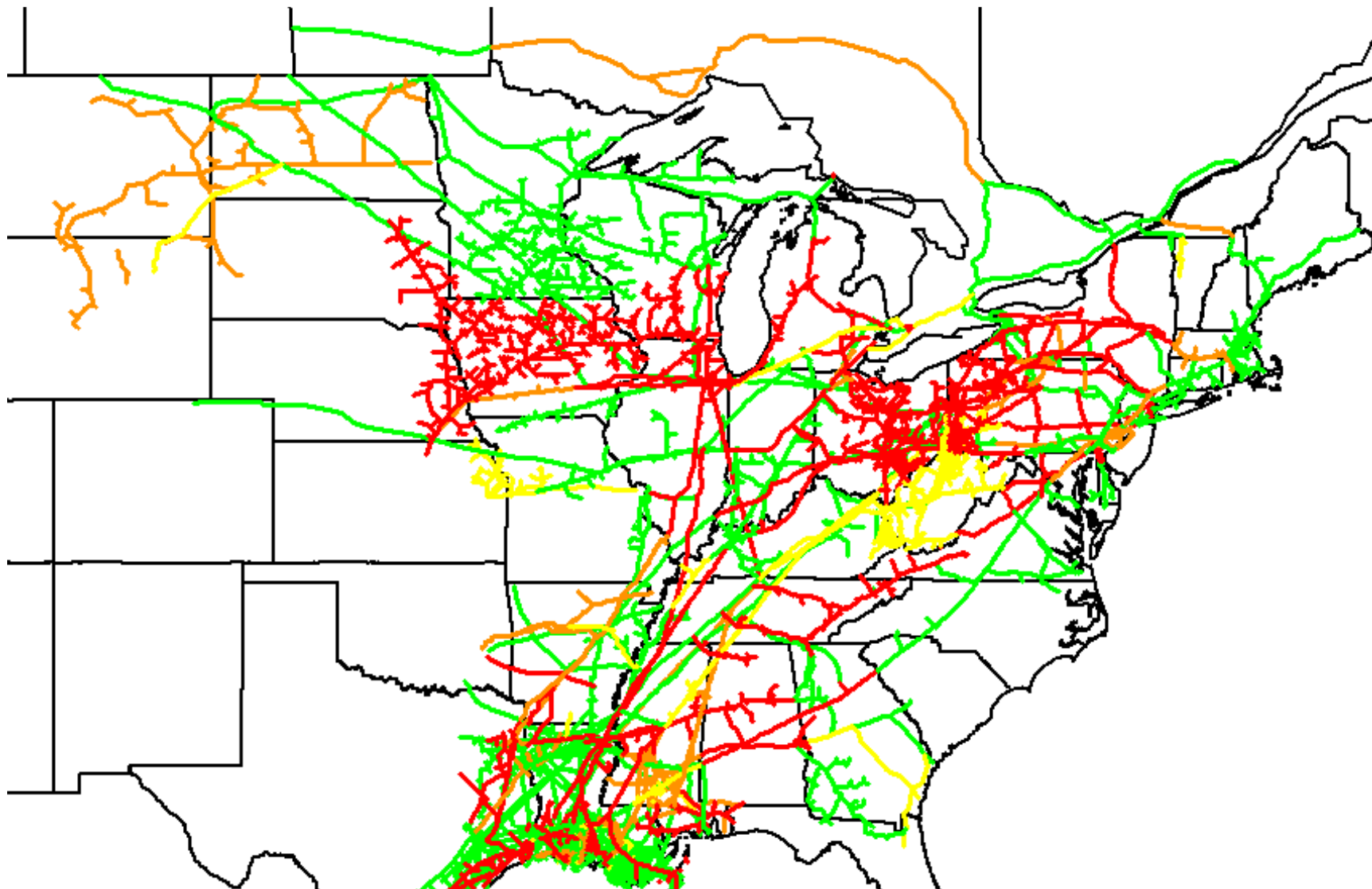


Figure E16-57. Pipeline Utilization Map: RGDS S37, Winter 2023

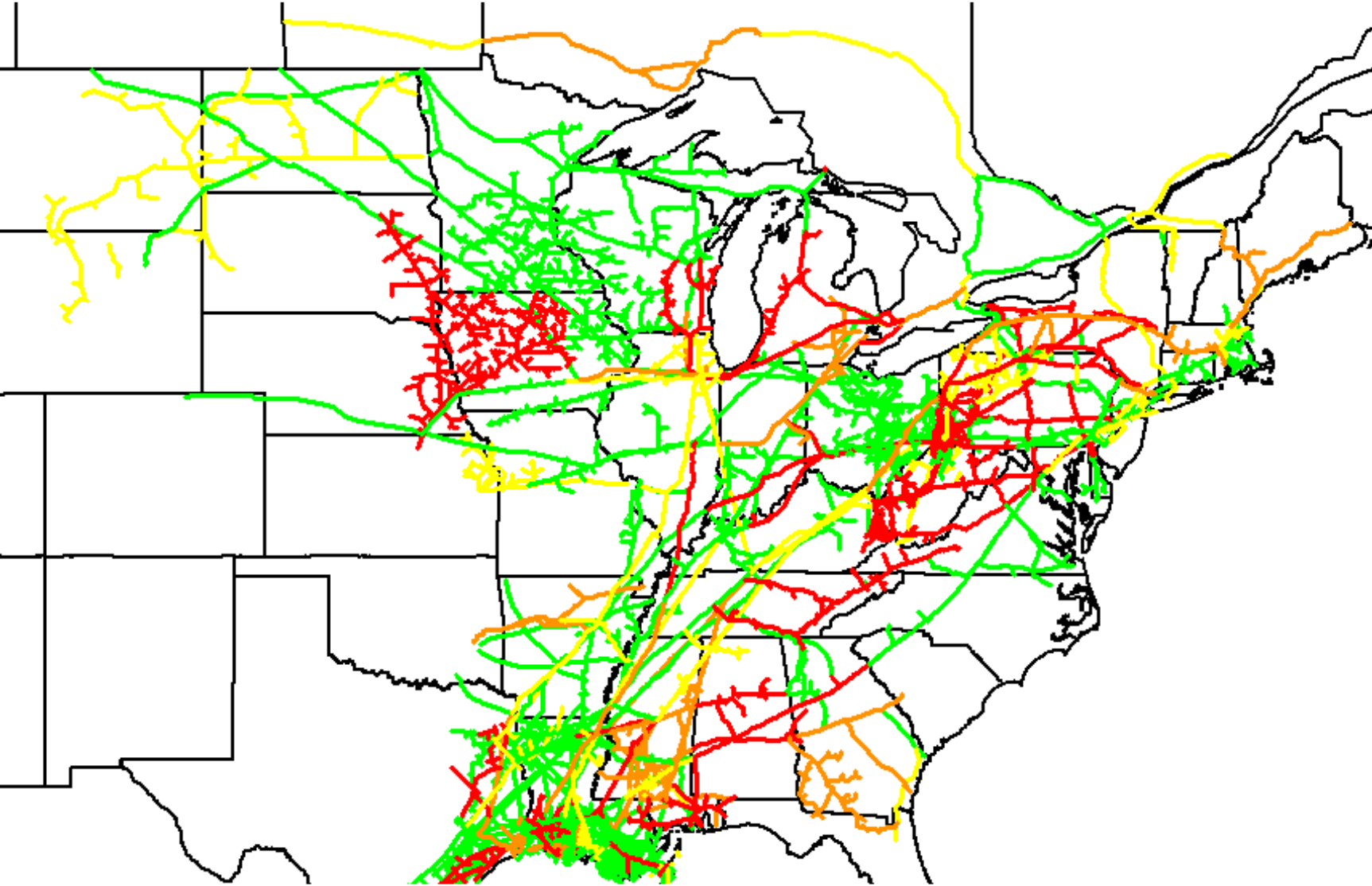


Figure E16-58. Pipeline Utilization Map: RGDS S37, Summer 2023

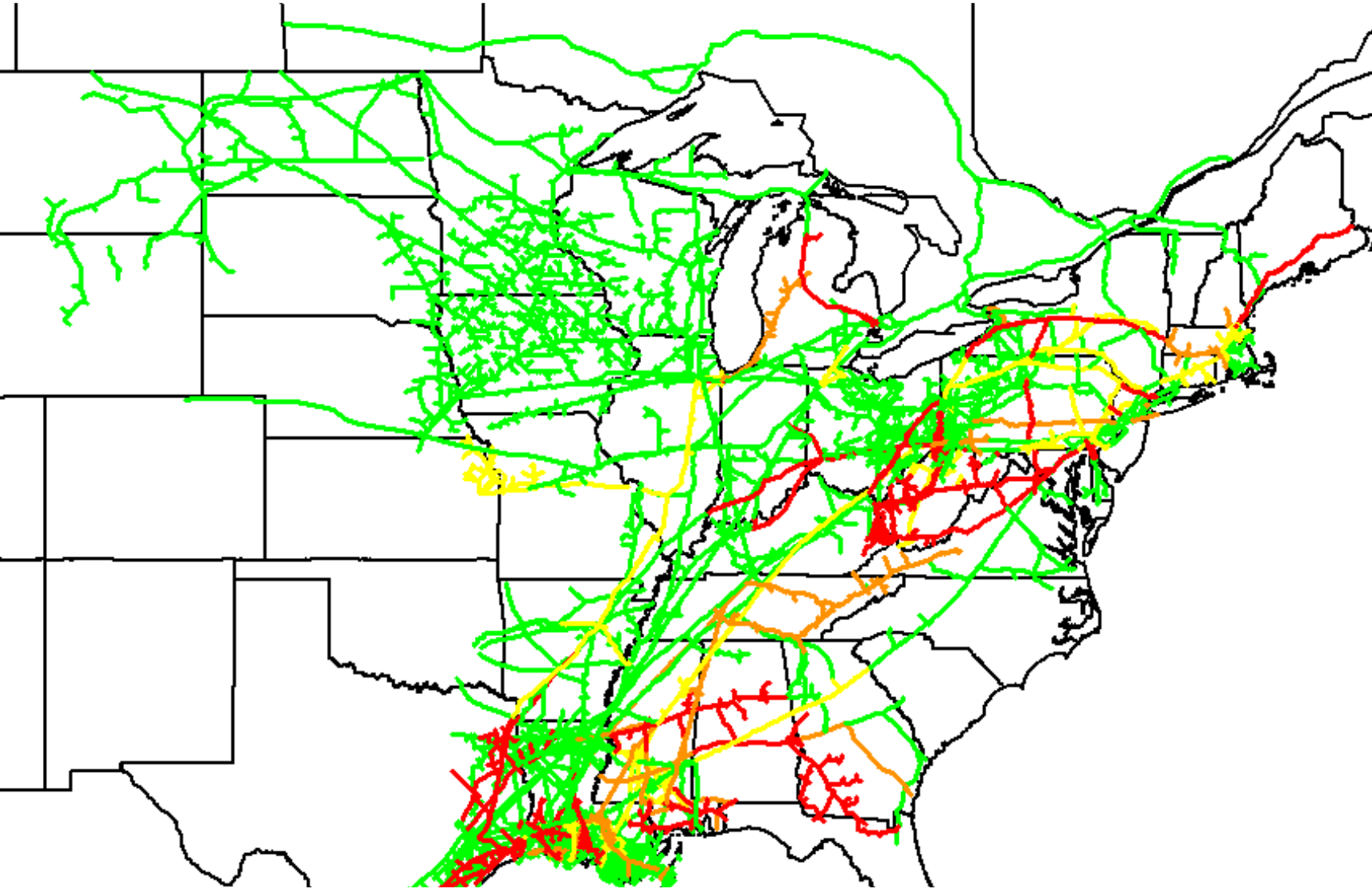


Figure E16-59. Pipeline Utilization Map: RGDS Roll-Up, Winter 2018

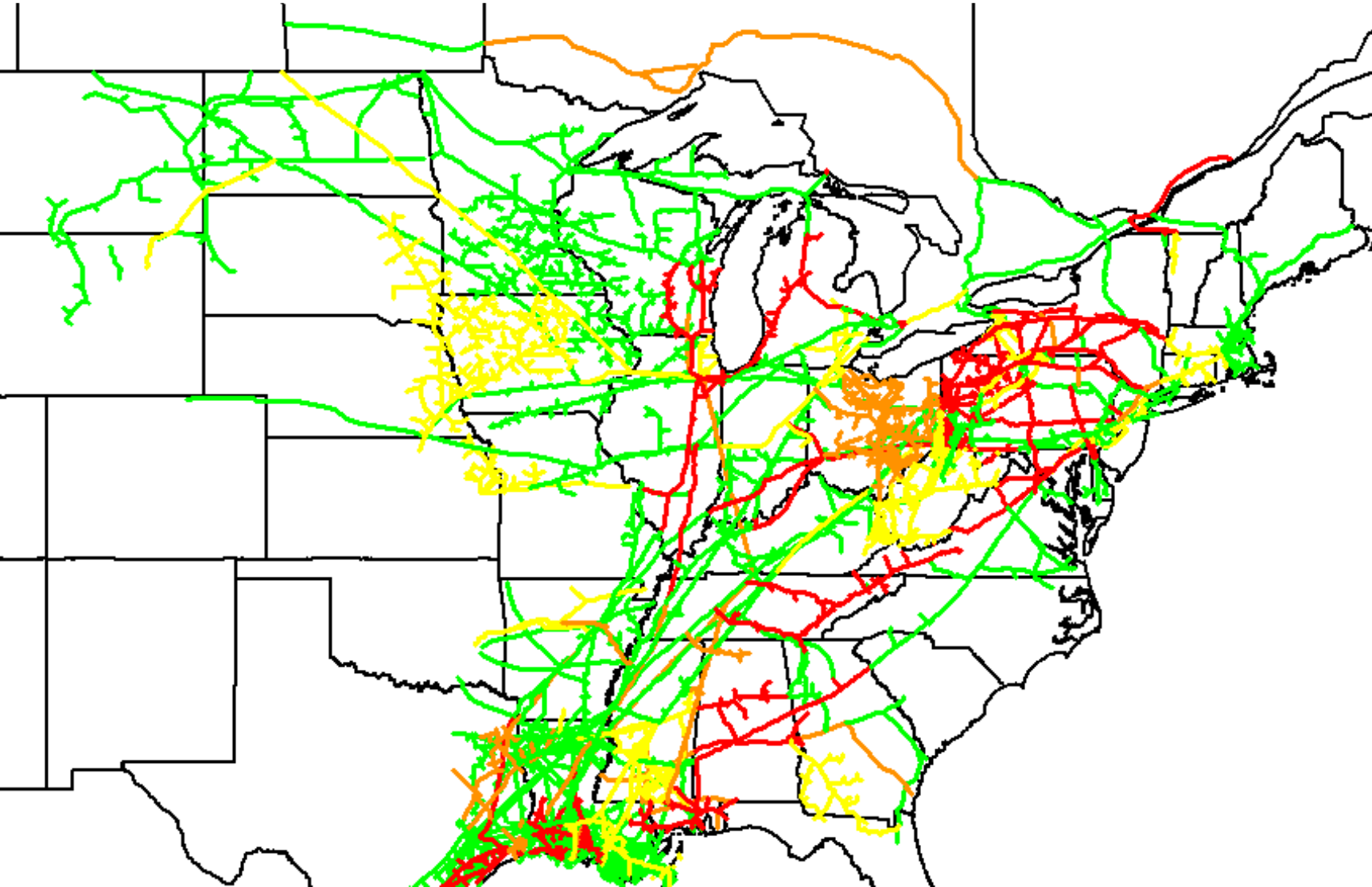


Figure E16-60. Pipeline Utilization Map: RGDS Roll-Up, Summer 2018

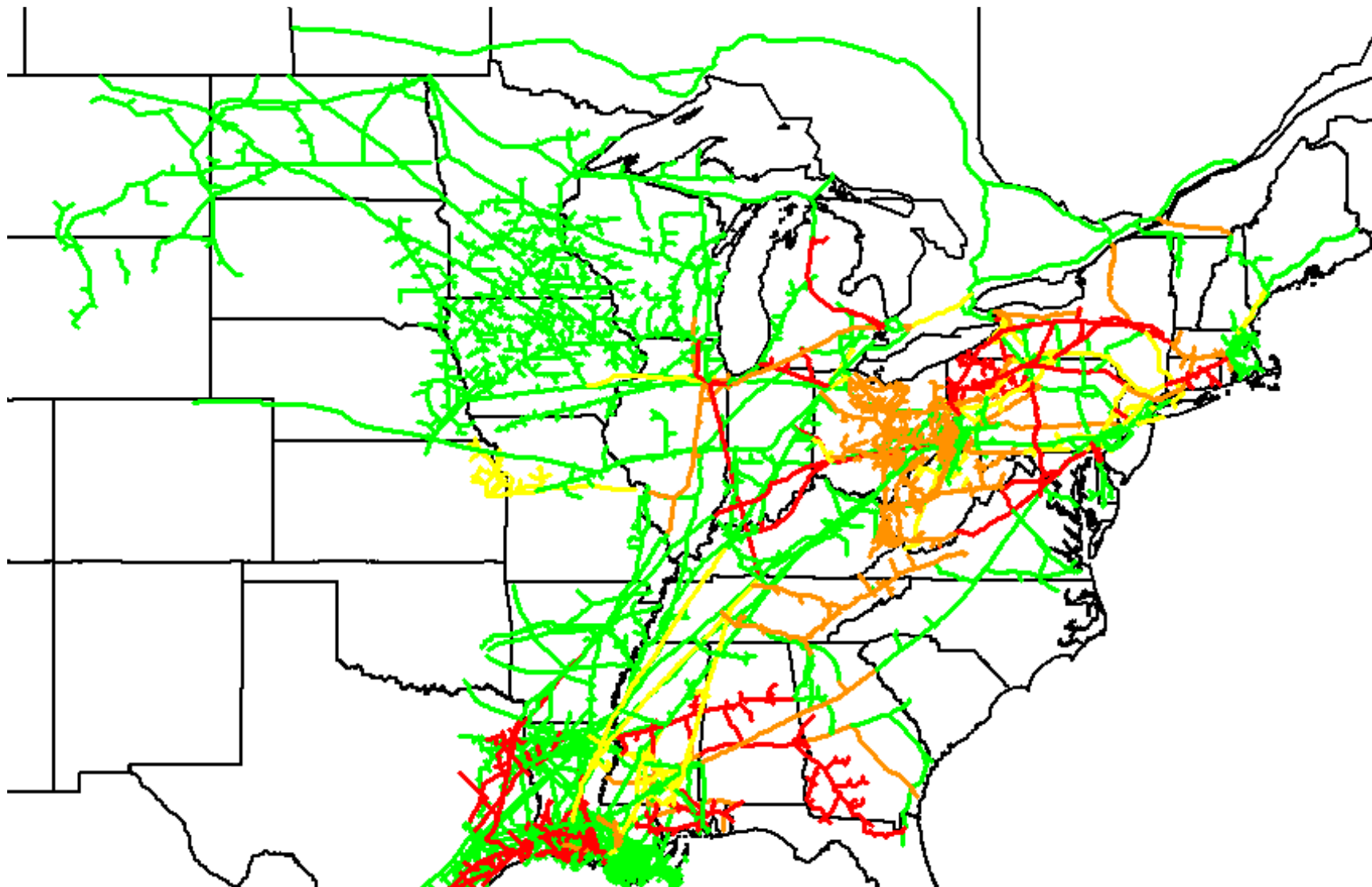


Figure E16-61. Pipeline Utilization Map: RGDS Roll-Up, Winter 2023

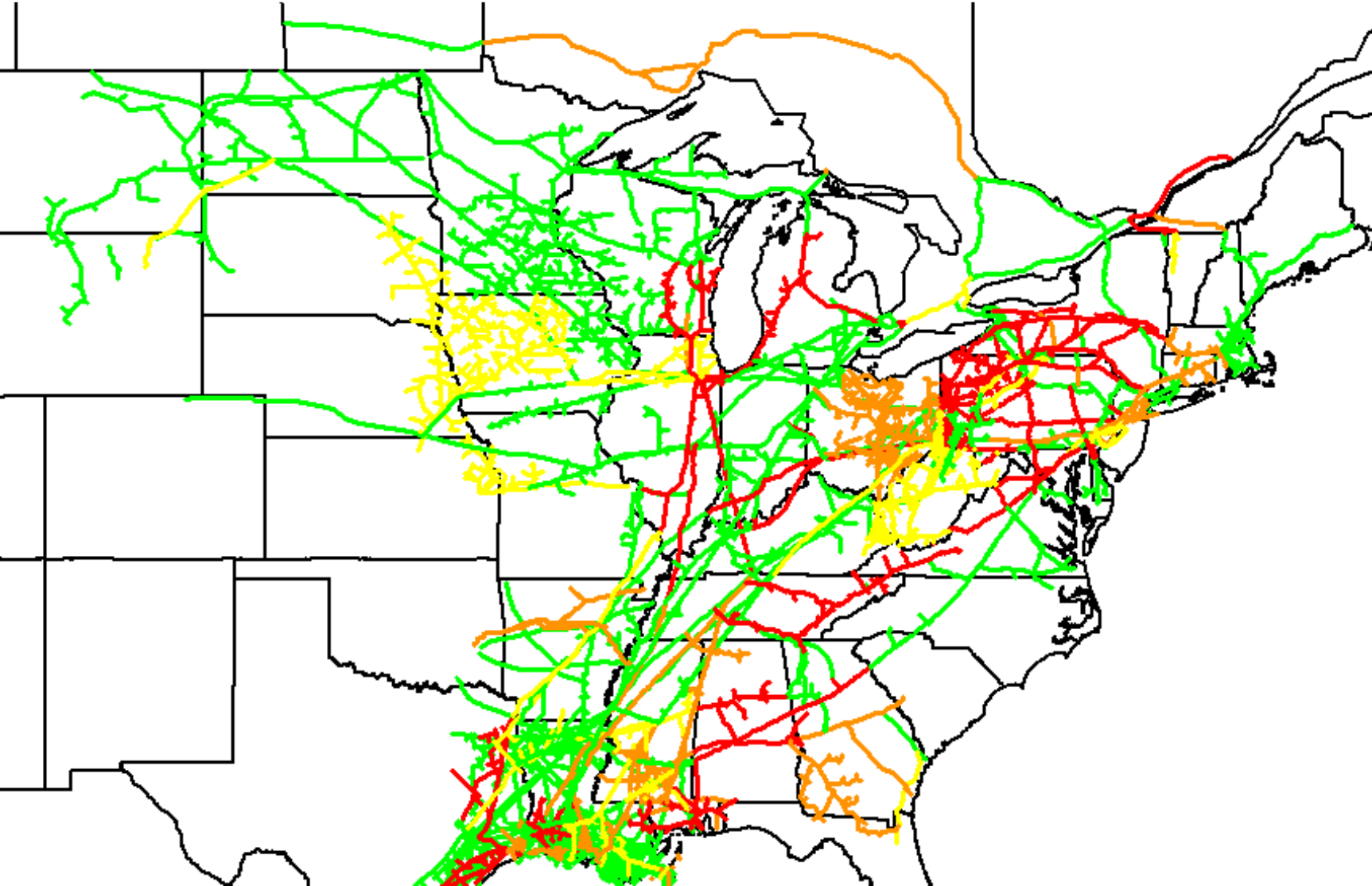


Figure E16-62. Pipeline Utilization Map: RGDS Roll-Up, Summer 2023

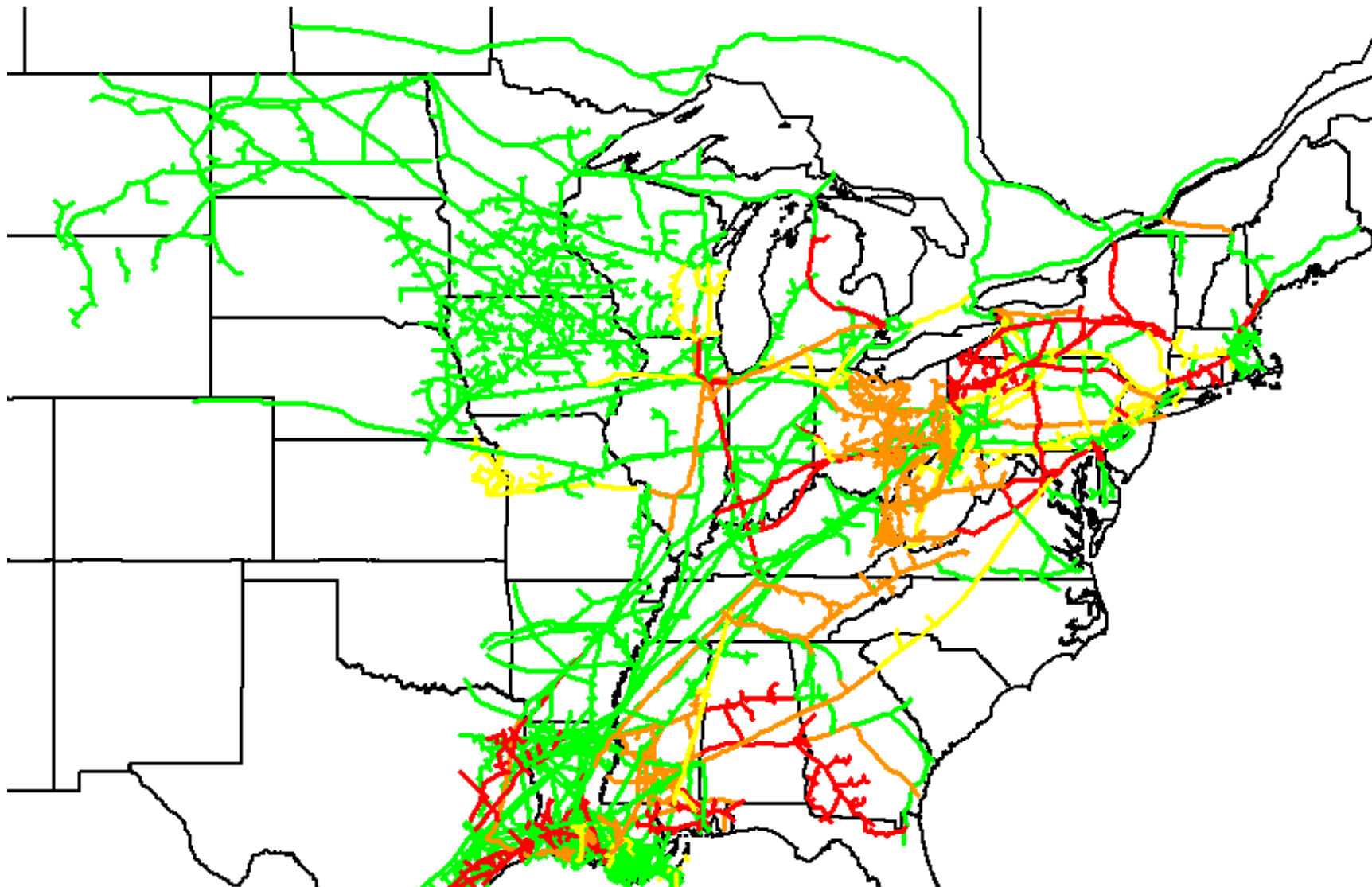


Figure E16-63. Pipeline Utilization Map: HGDS S0, Winter 2018

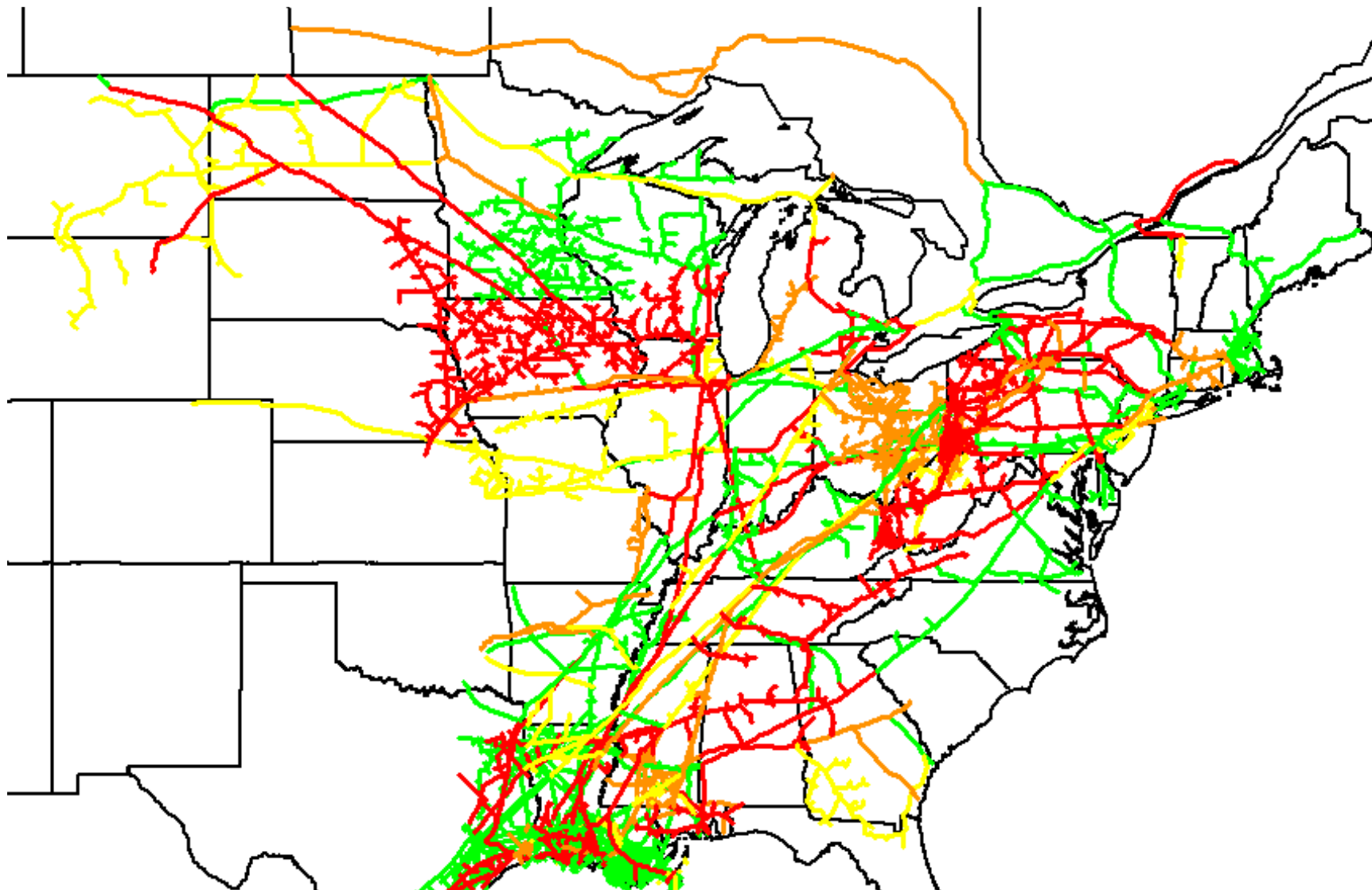


Figure E16-64. Pipeline Utilization Map: HGDS S0, Summer 2018

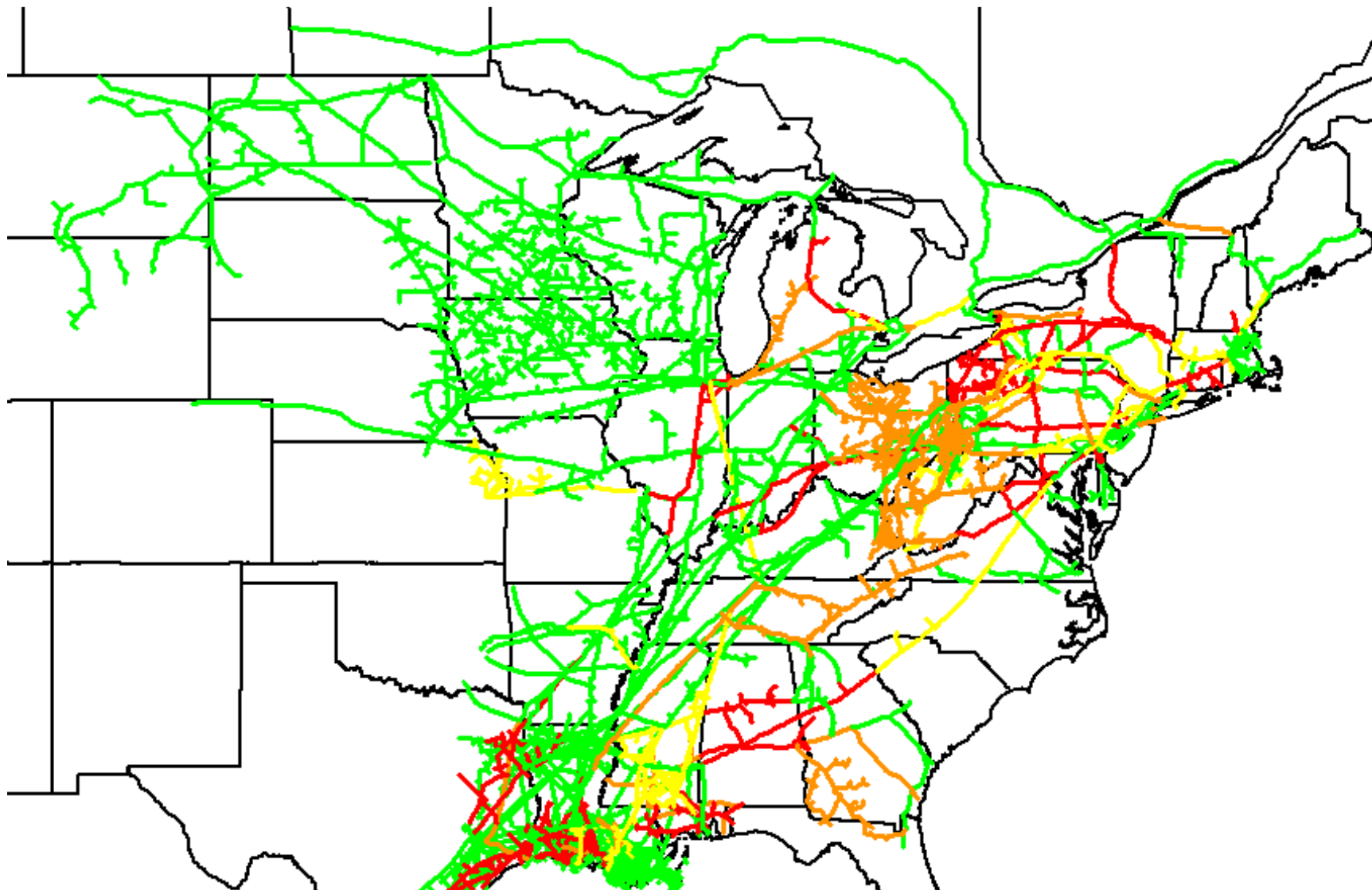


Figure E16-65. Pipeline Utilization Map: HGDS S0, Winter 2023

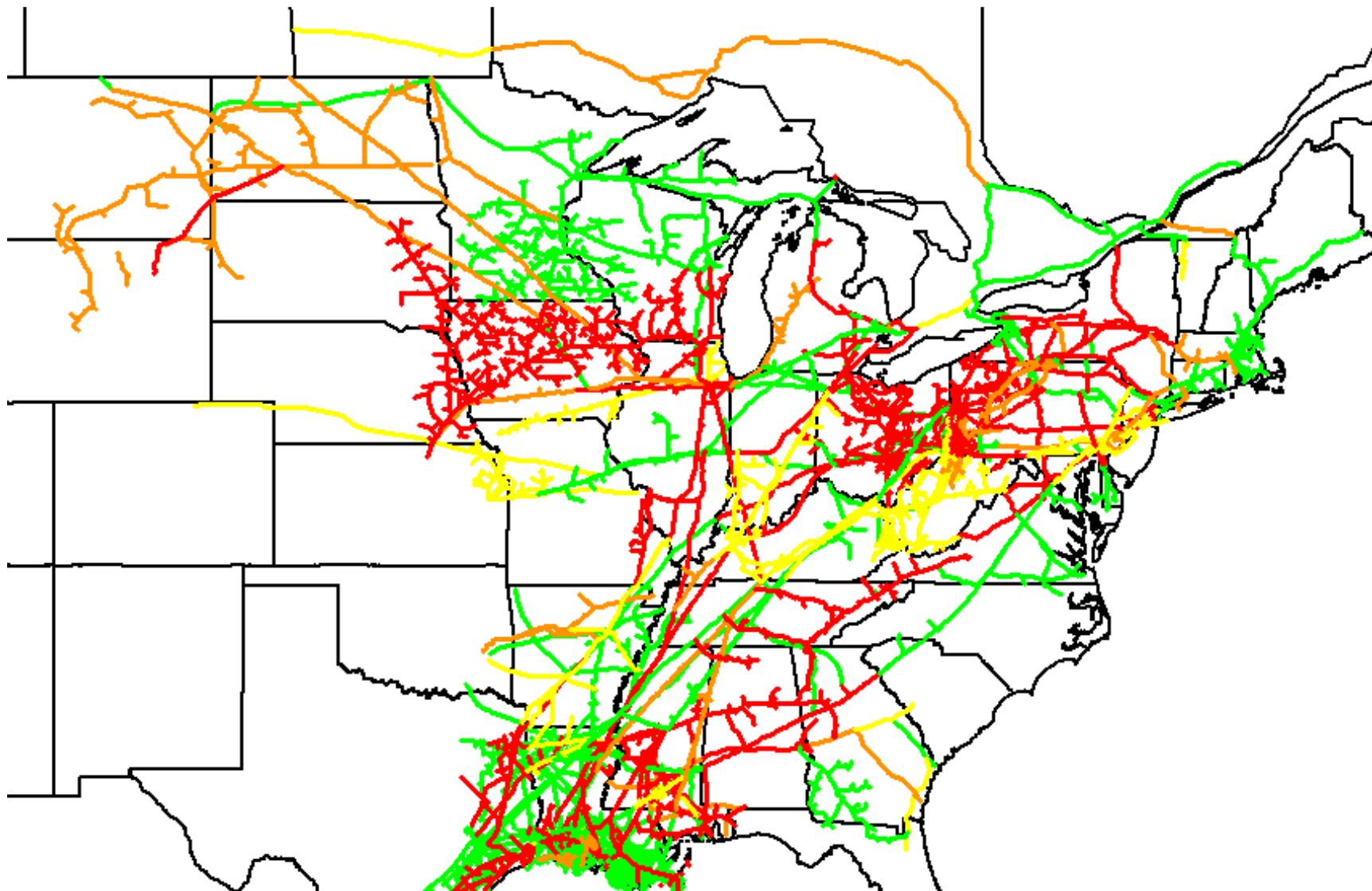


Figure E16-66. Pipeline Utilization Map: HGDS S0, Summer 2023

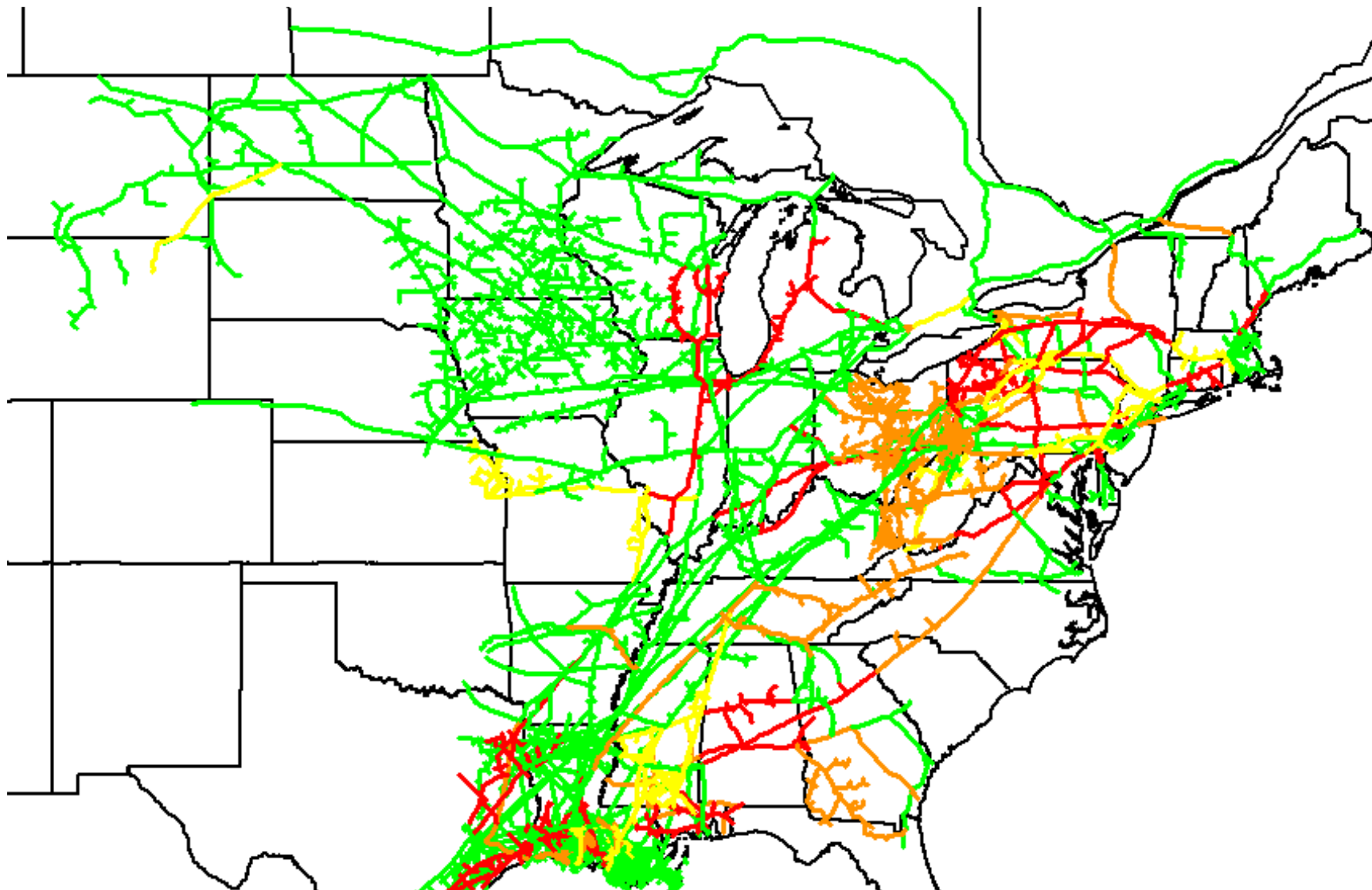


Figure E16-67. Pipeline Utilization Map: HGDS S1, Winter 2018

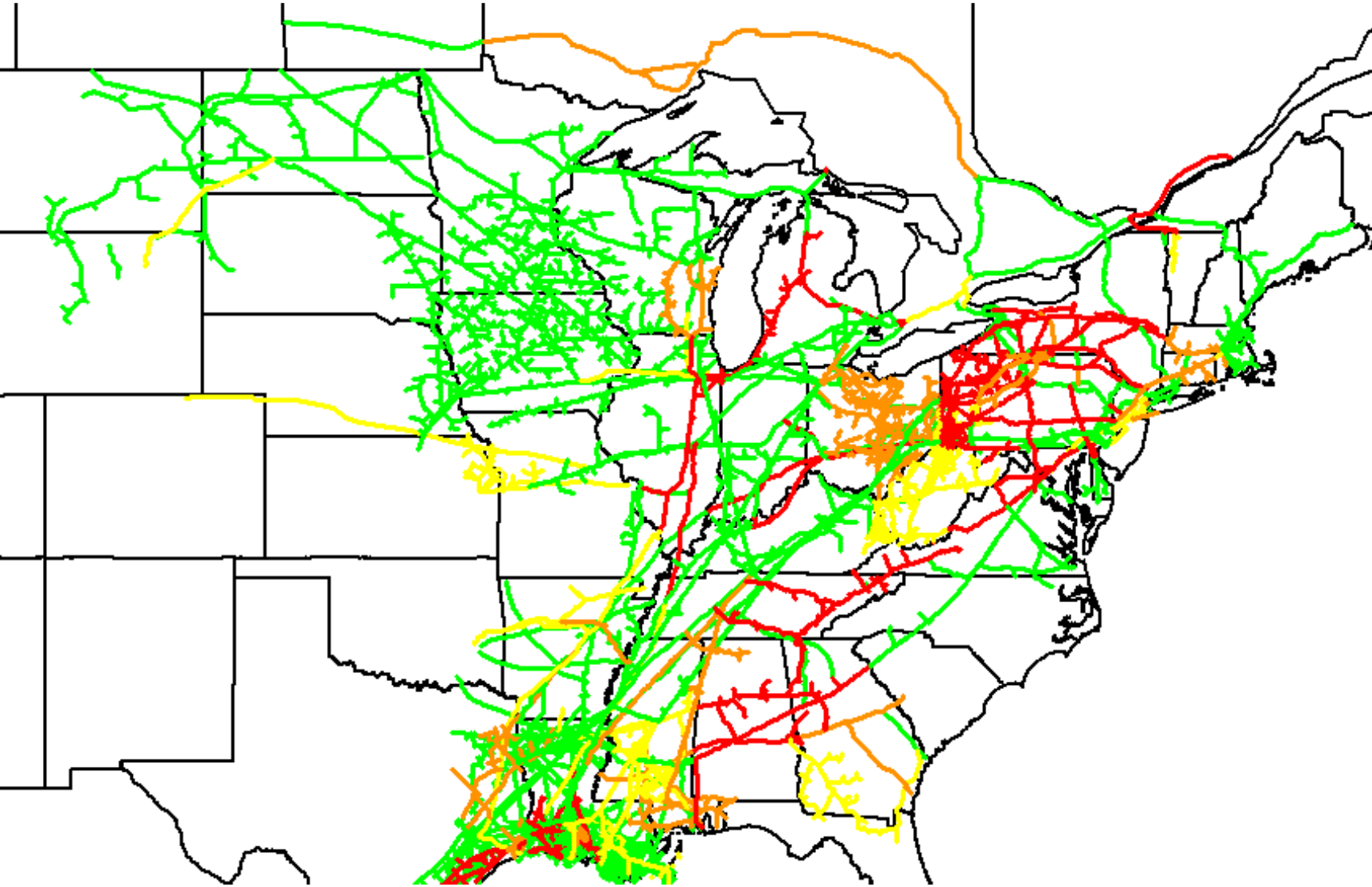


Figure E16-68. Pipeline Utilization Map: HGDS S1, Winter 2023

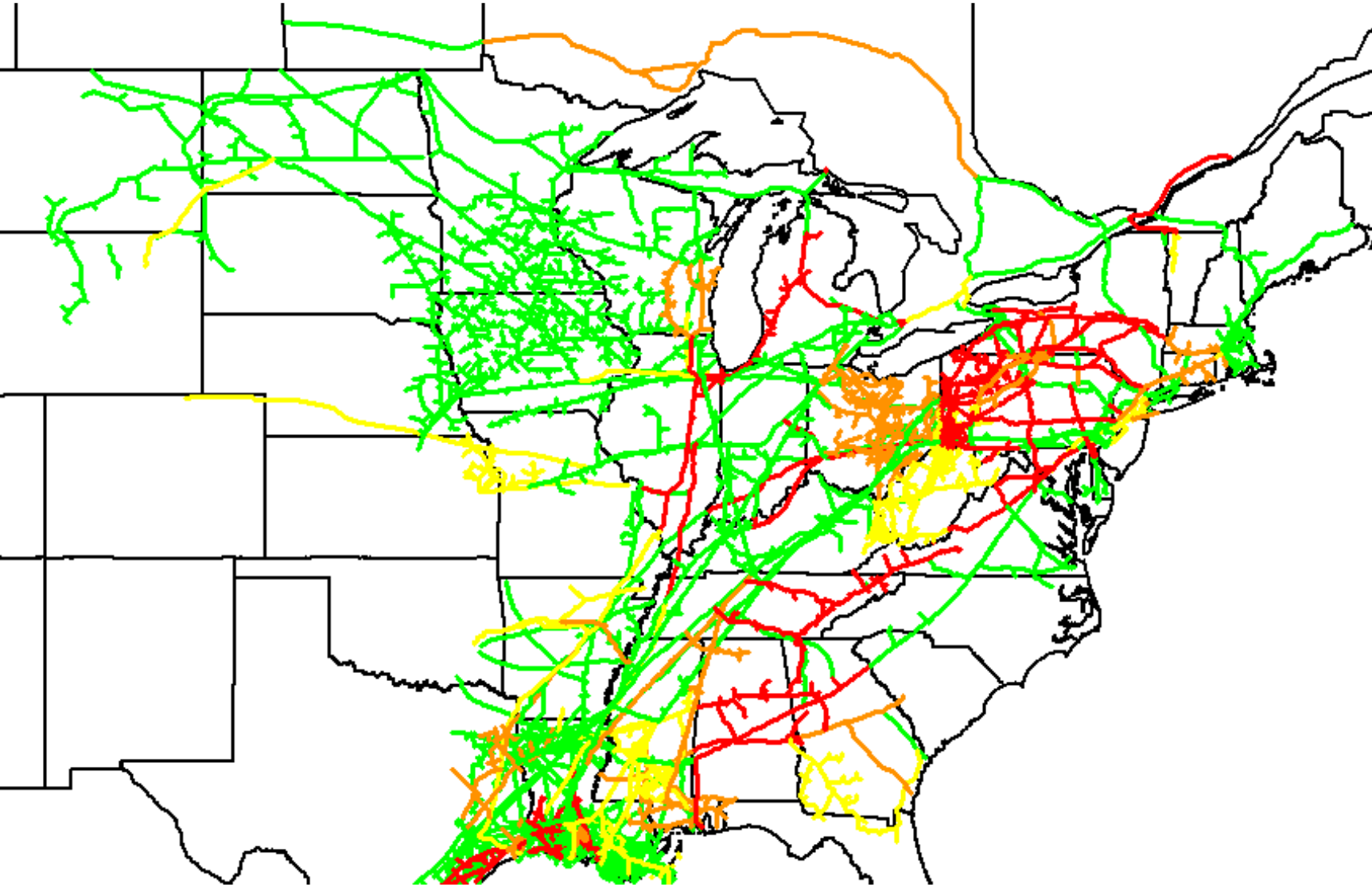


Figure E16-69. Pipeline Utilization Map: HGDS S2, Winter 2018

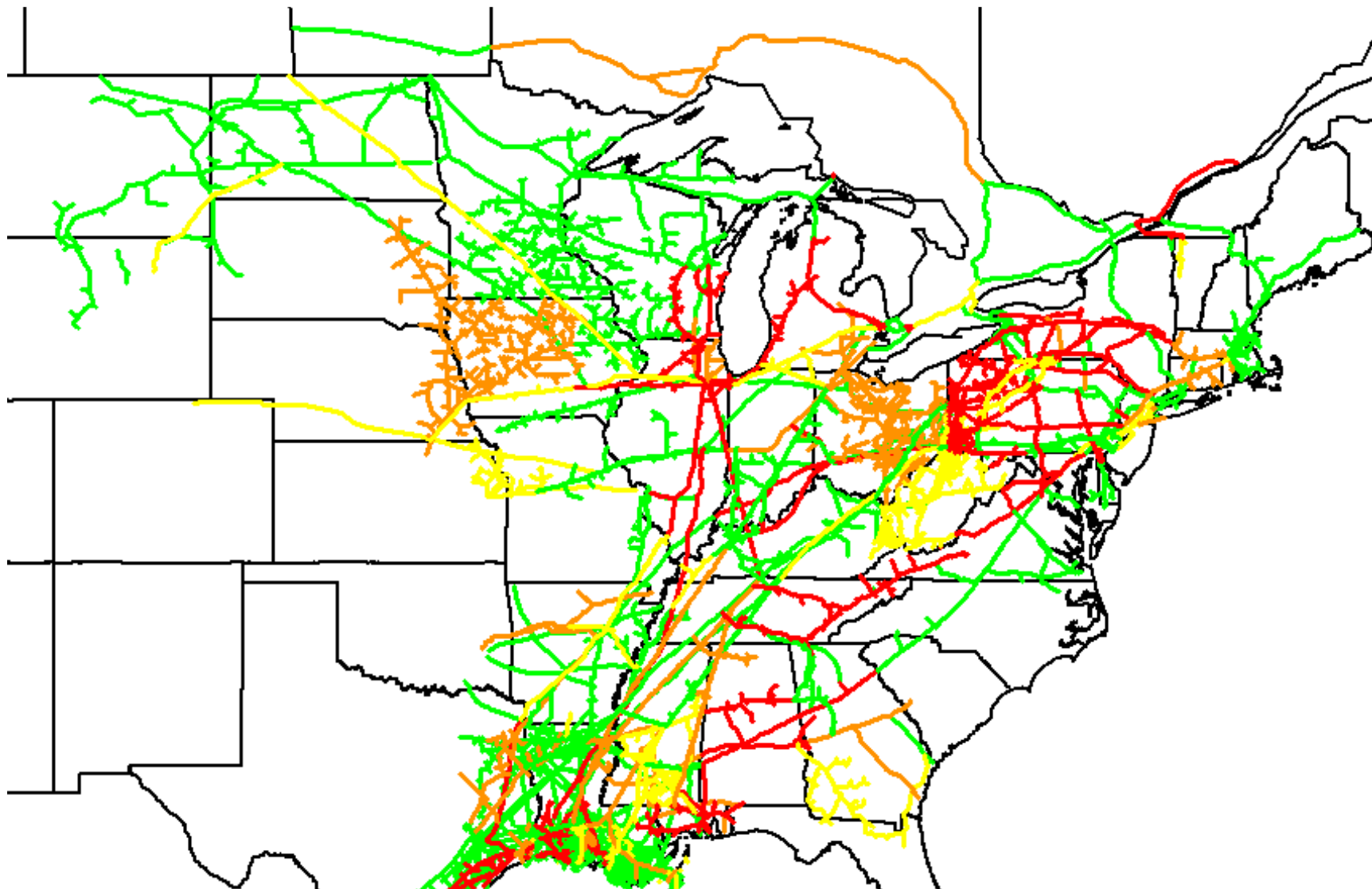


Figure E16-70. Pipeline Utilization Map: HGDS S2, Summer 2018

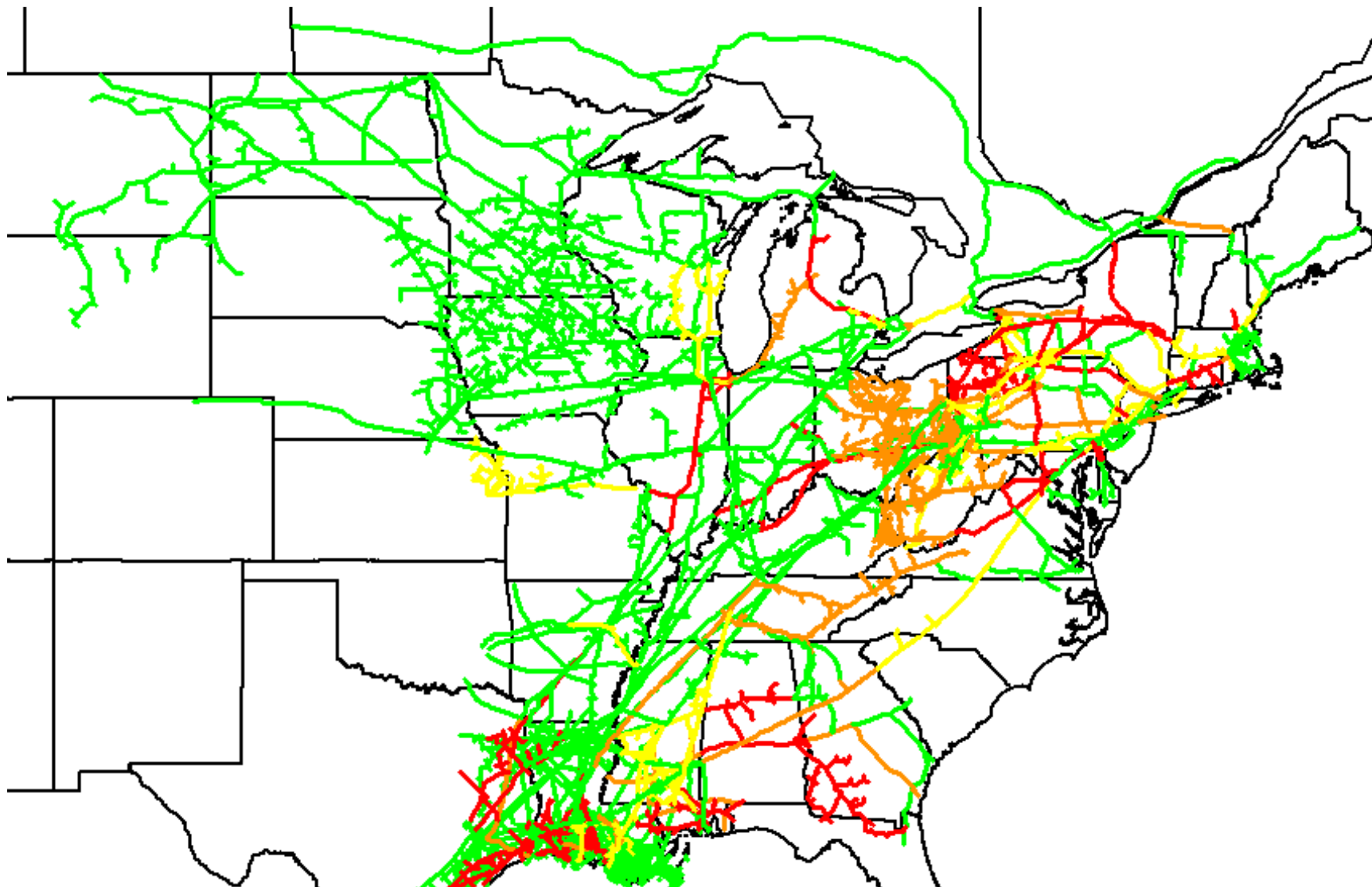


Figure E16-71. Pipeline Utilization Map: HGDS S2, Winter 2023

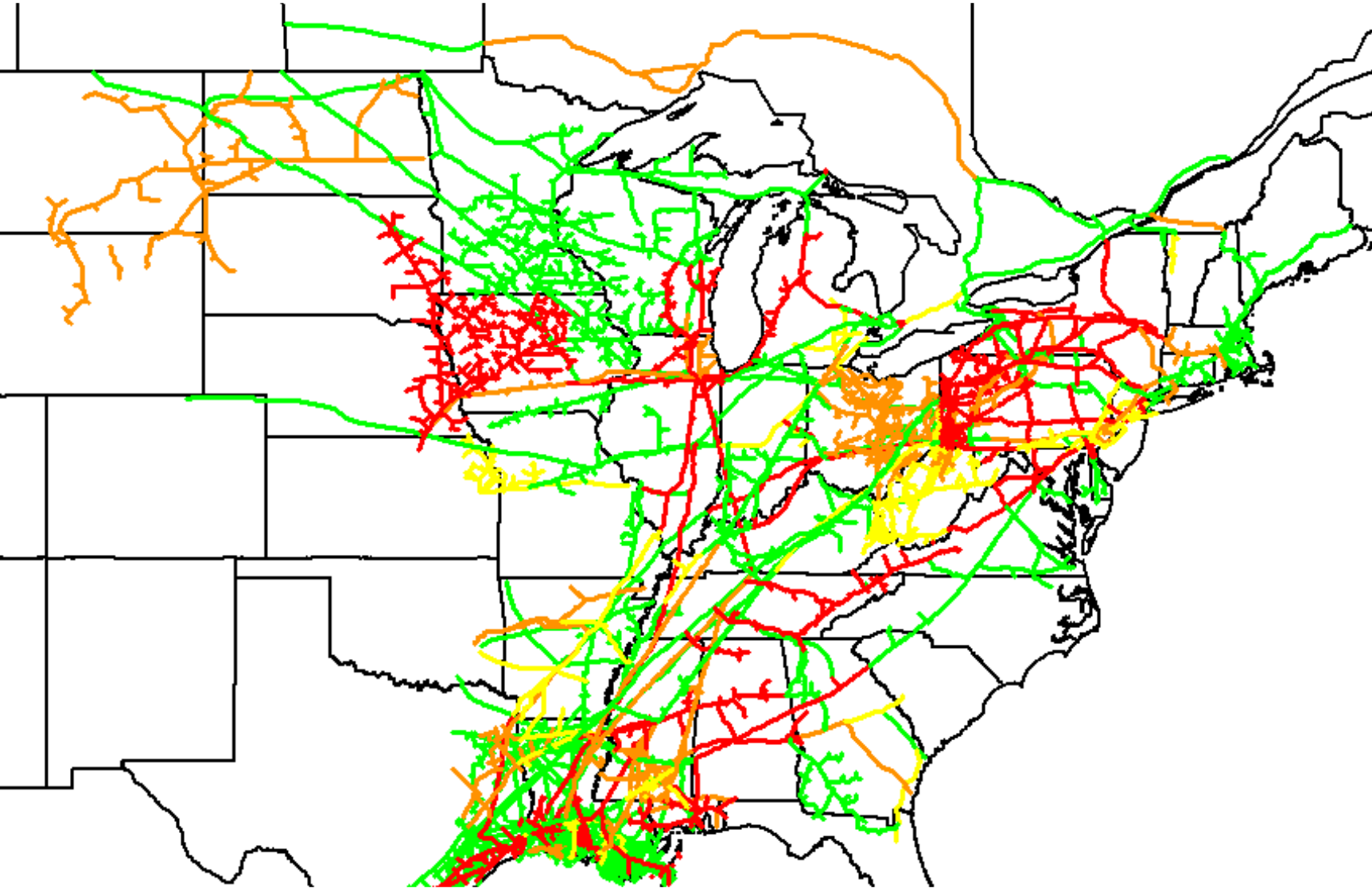


Figure E16-72. Pipeline Utilization Map: HGDS S2, Summer 2023

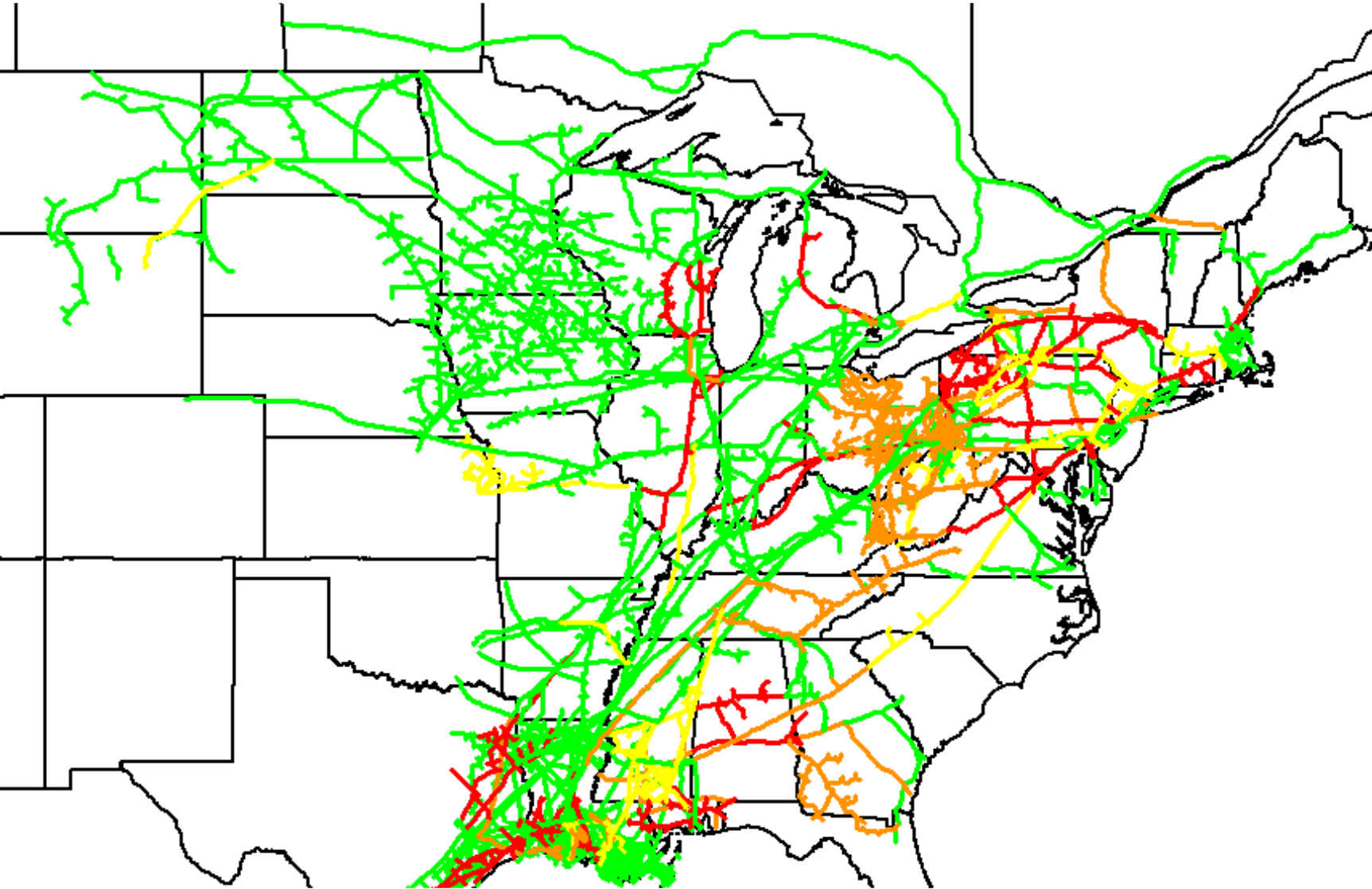


Figure E16-73. Pipeline Utilization Map: HGDS S9, Winter 2018

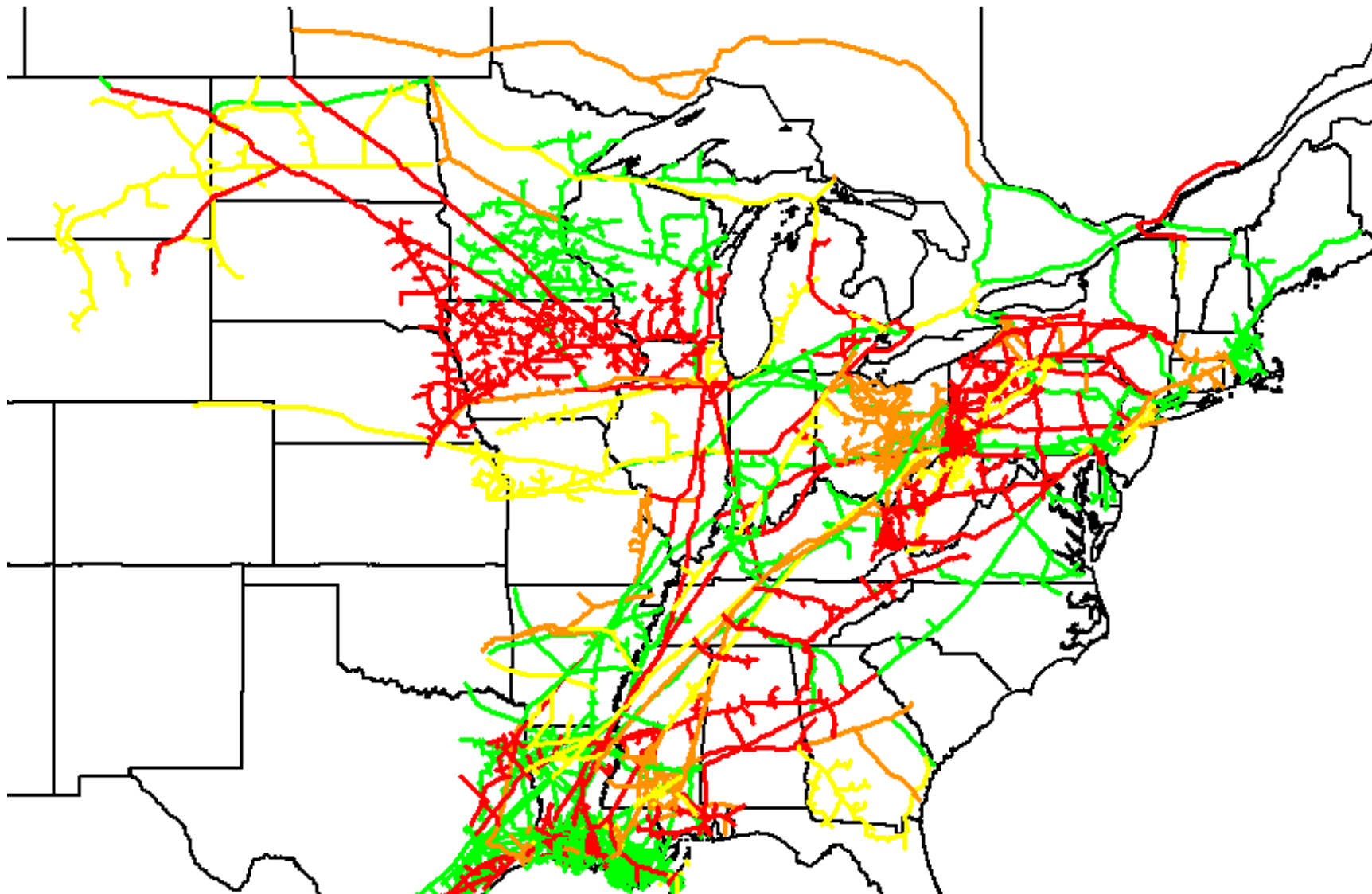


Figure E16-74. Pipeline Utilization Map: HGDS S9, Summer 2018

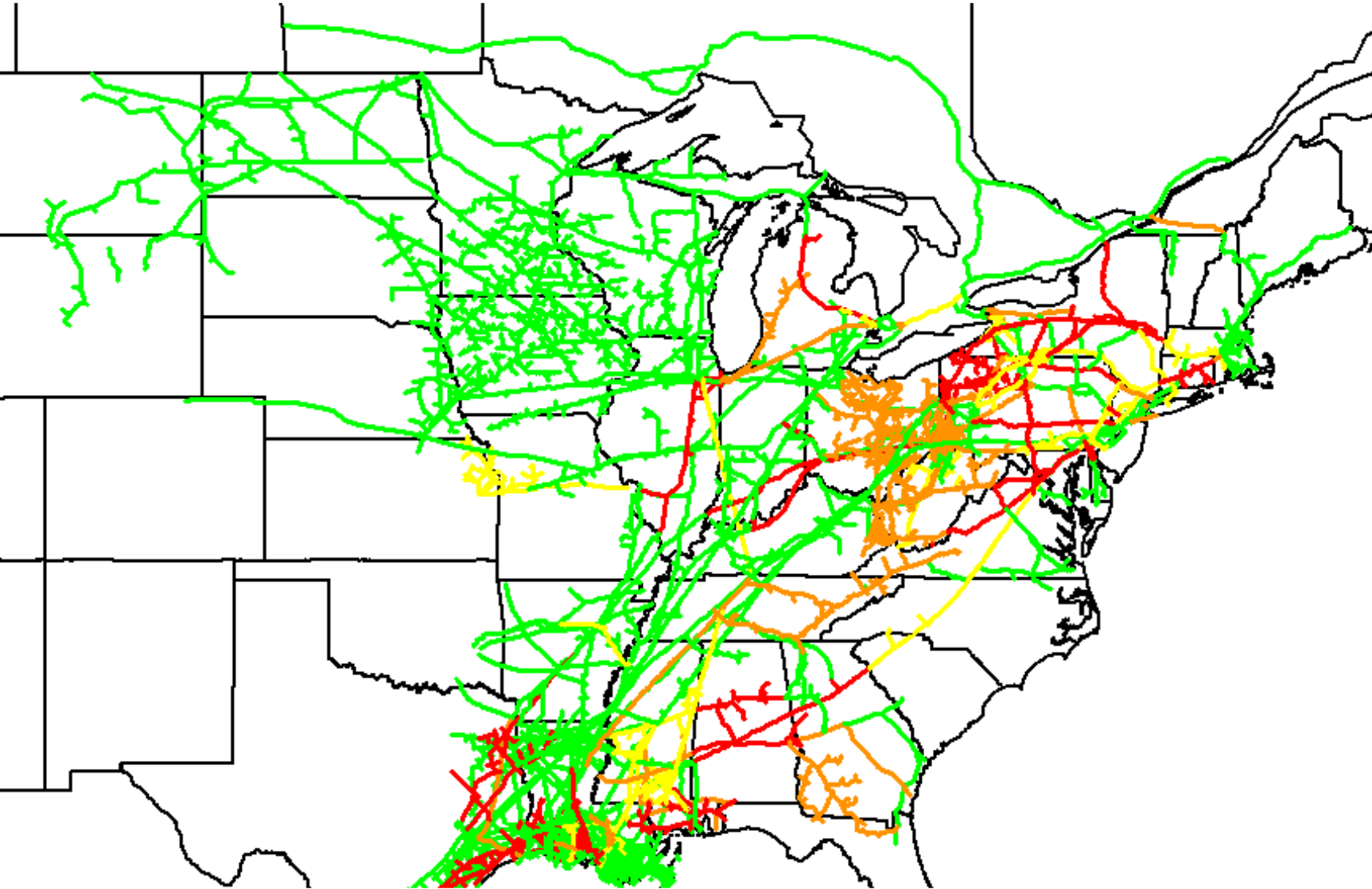


Figure E16-75. Pipeline Utilization Map: HGDS S9, Winter 2023

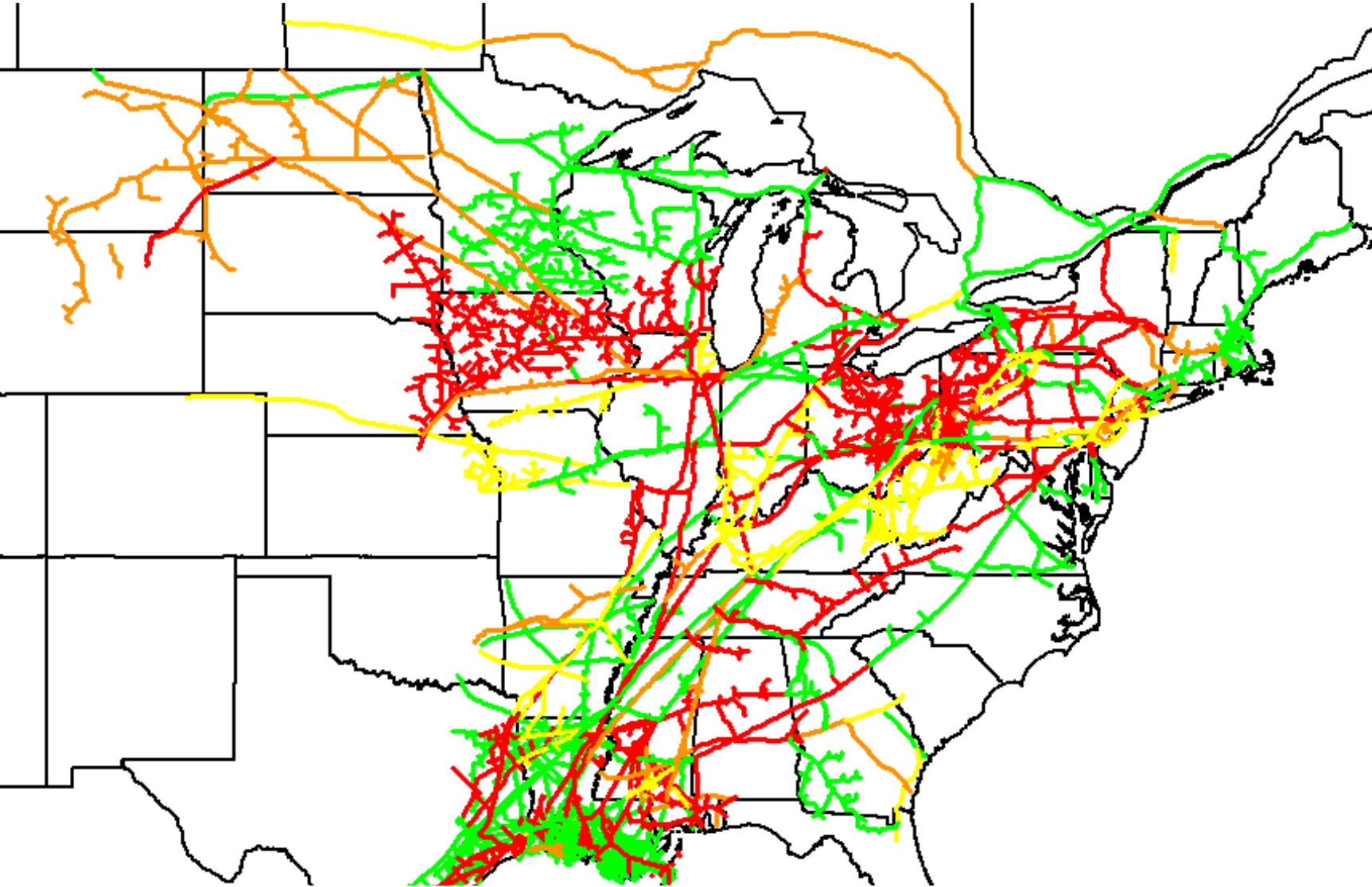


Figure E16-76. Pipeline Utilization Map: HGDS S9, Summer 2023

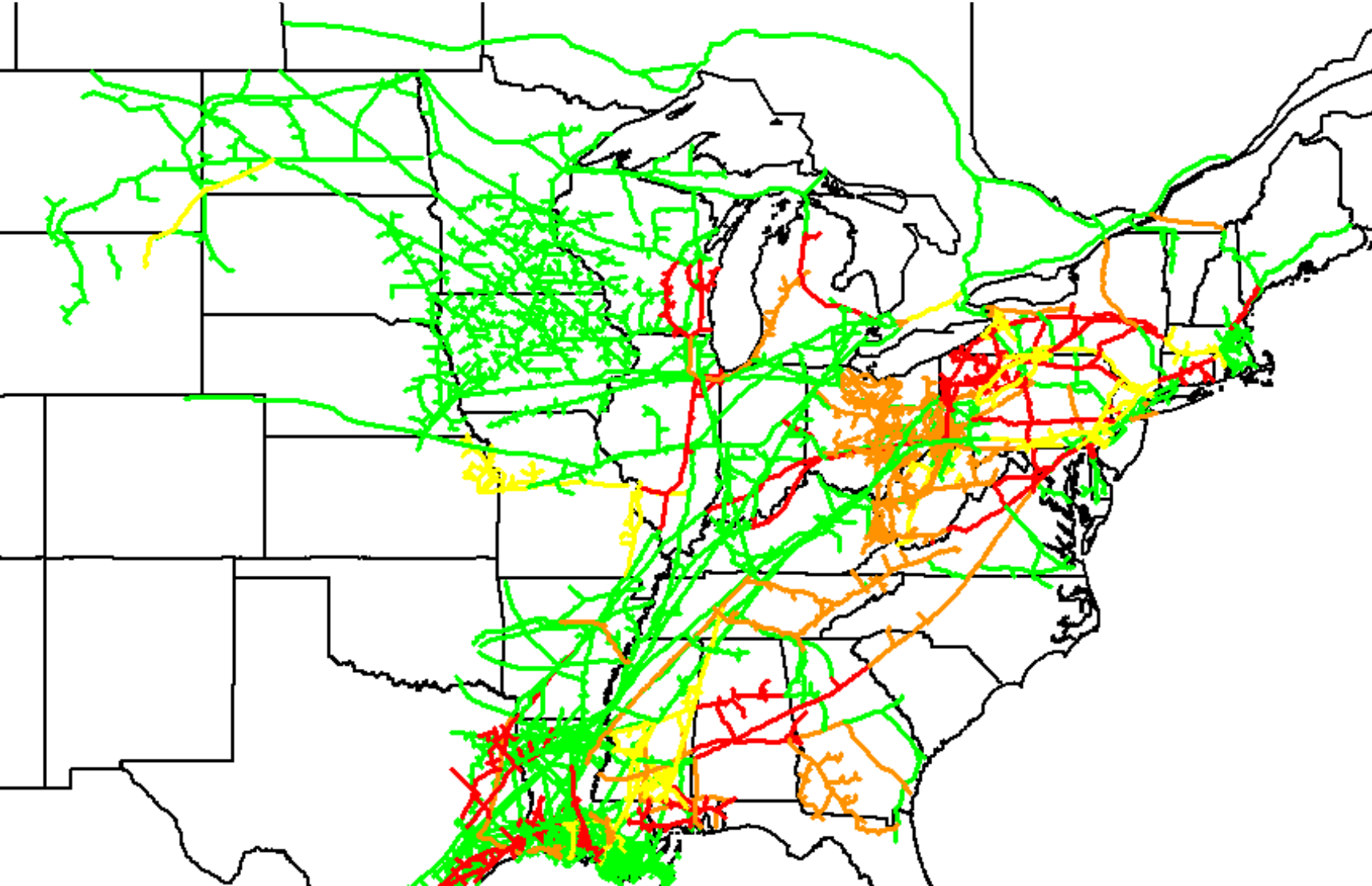


Figure E16-77. Pipeline Utilization Map: HGDS S30, Winter 2018

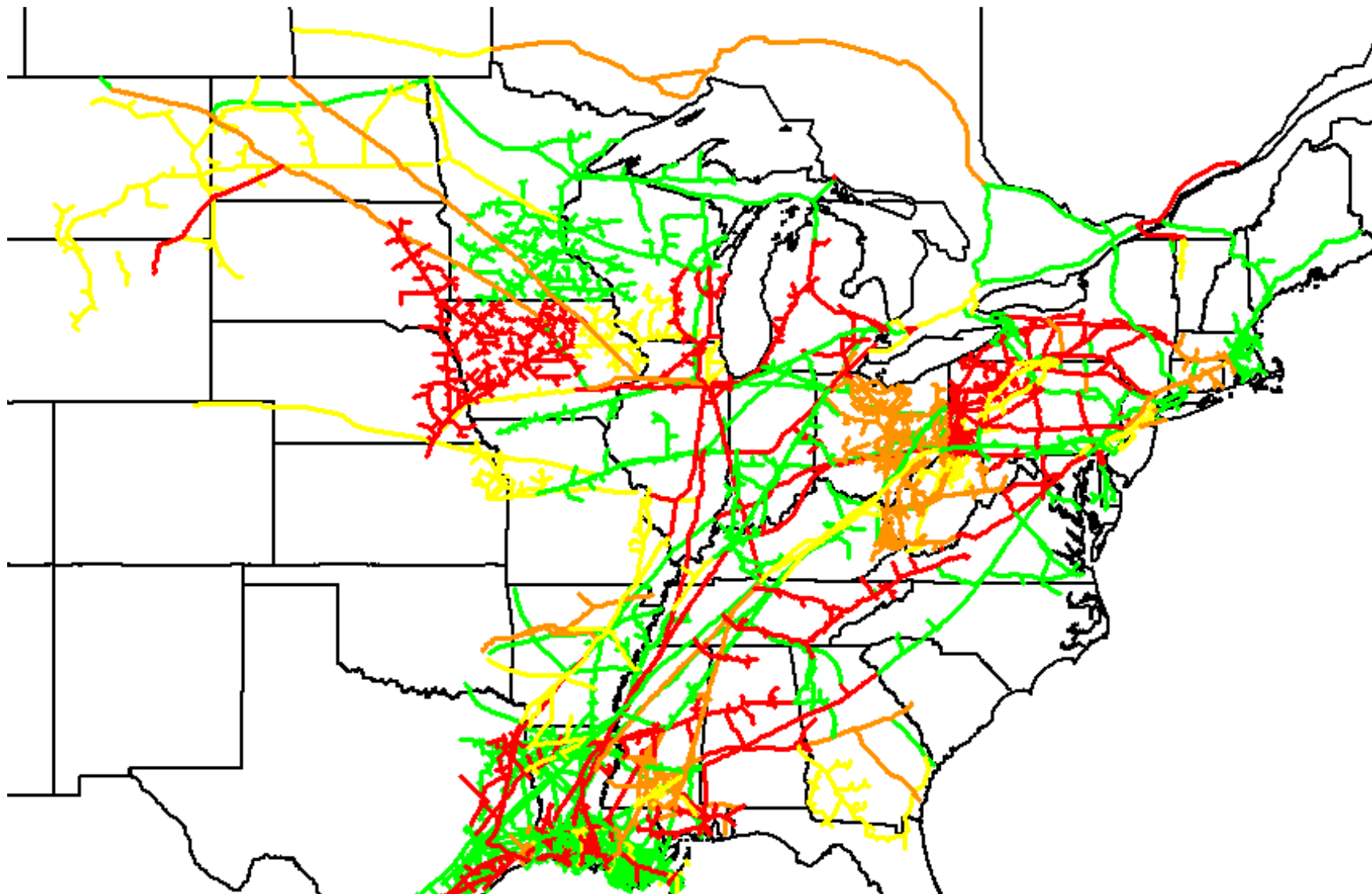


Figure E16-78. Pipeline Utilization Map: HGDS S30, Summer 2018

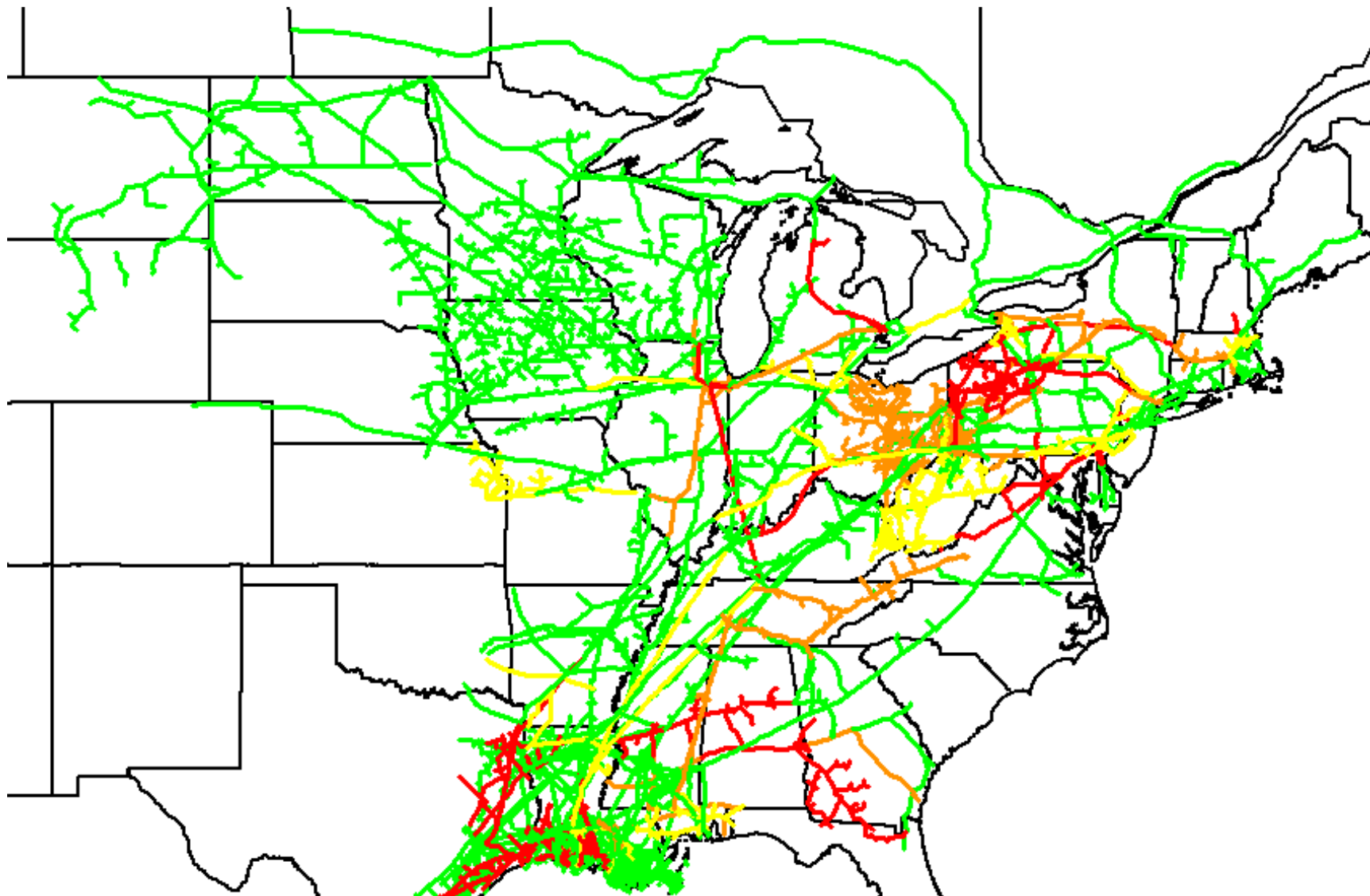


Figure E16-79. Pipeline Utilization Map: HGDS Roll-Up, Winter 2018

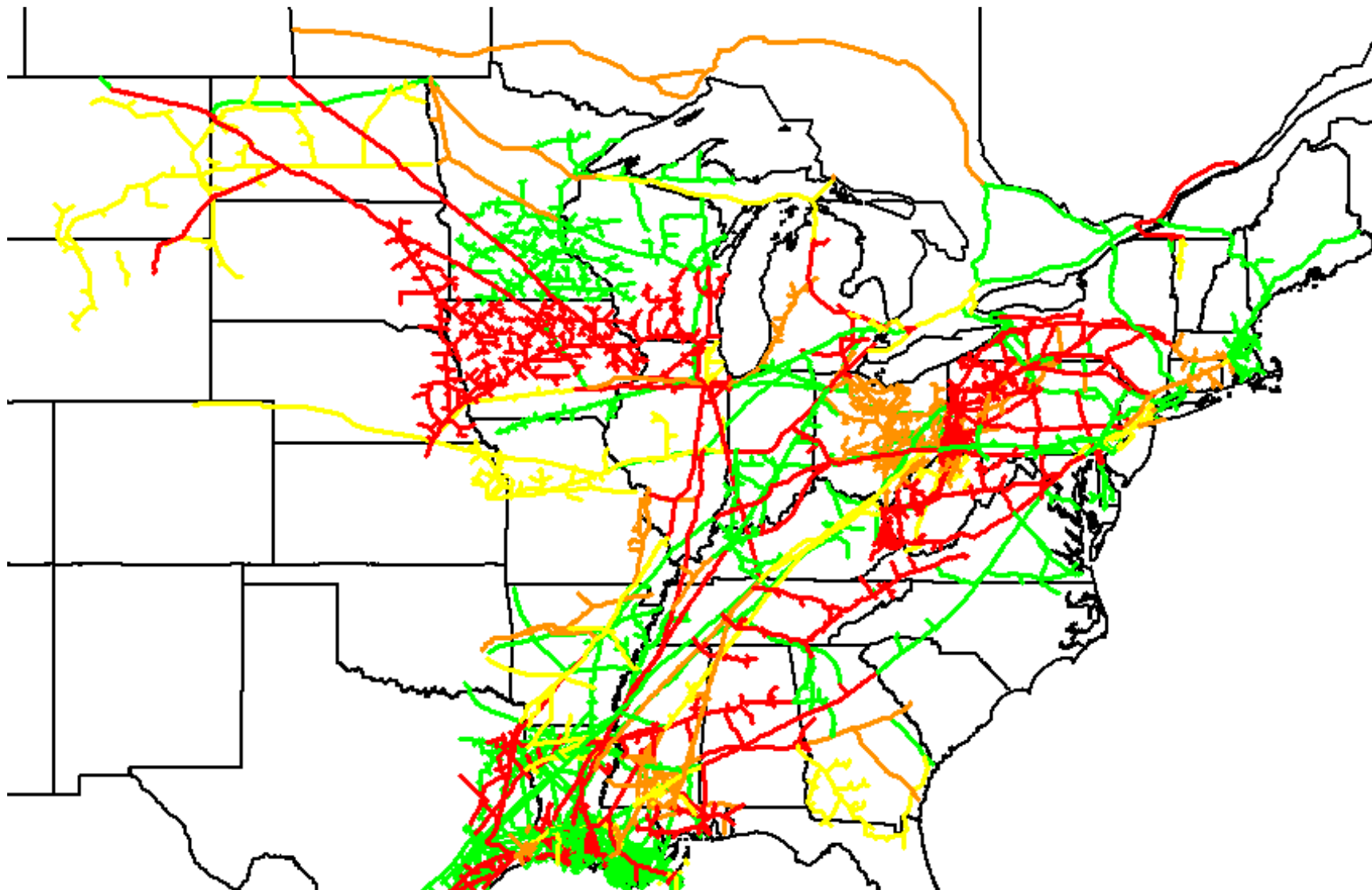


Figure E16-80. Pipeline Utilization Map: HGDS Roll-Up, Summer 2018

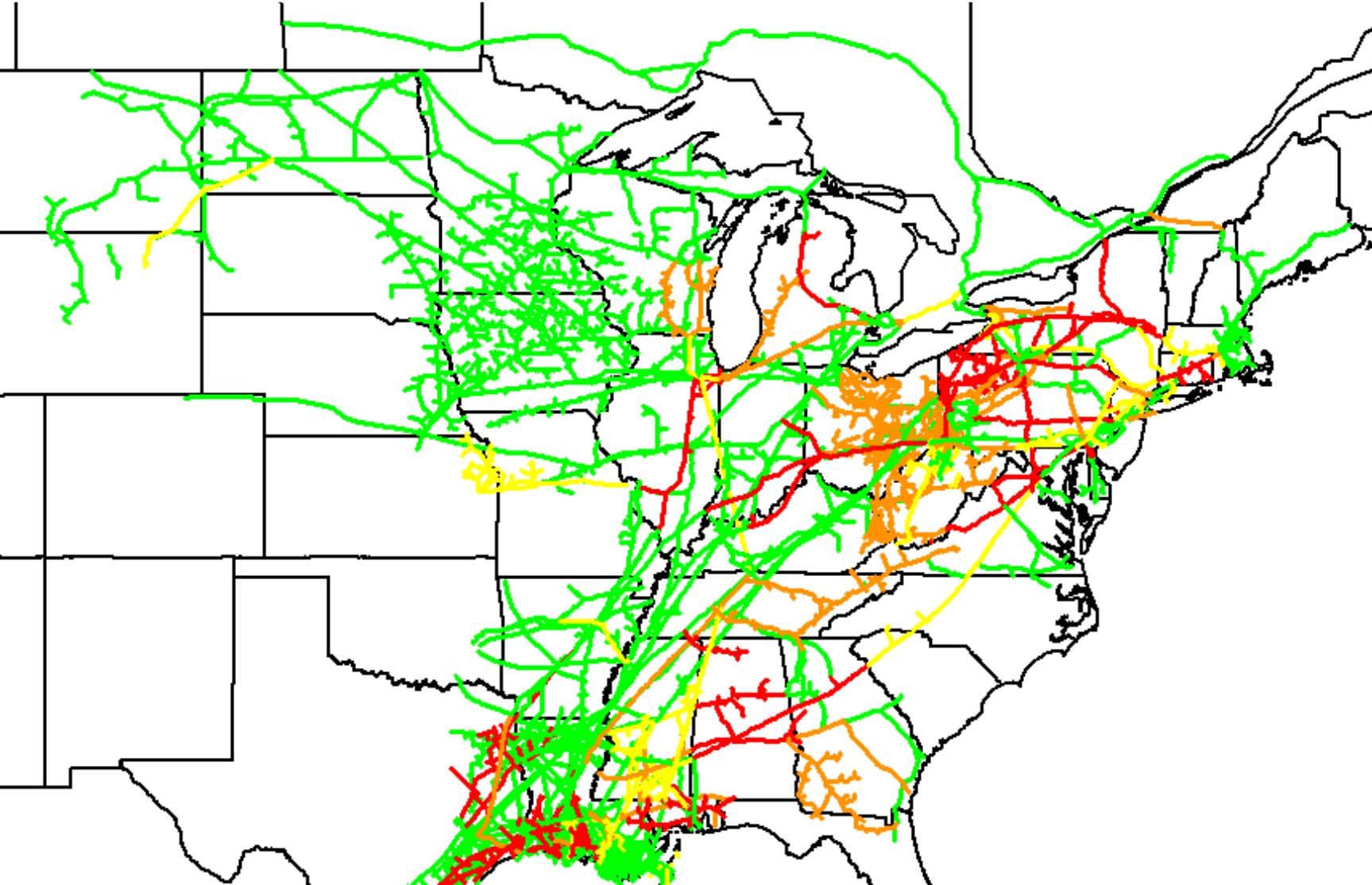


Figure E16-81. Pipeline Utilization Map: HGDS Roll-Up, Winter 2023

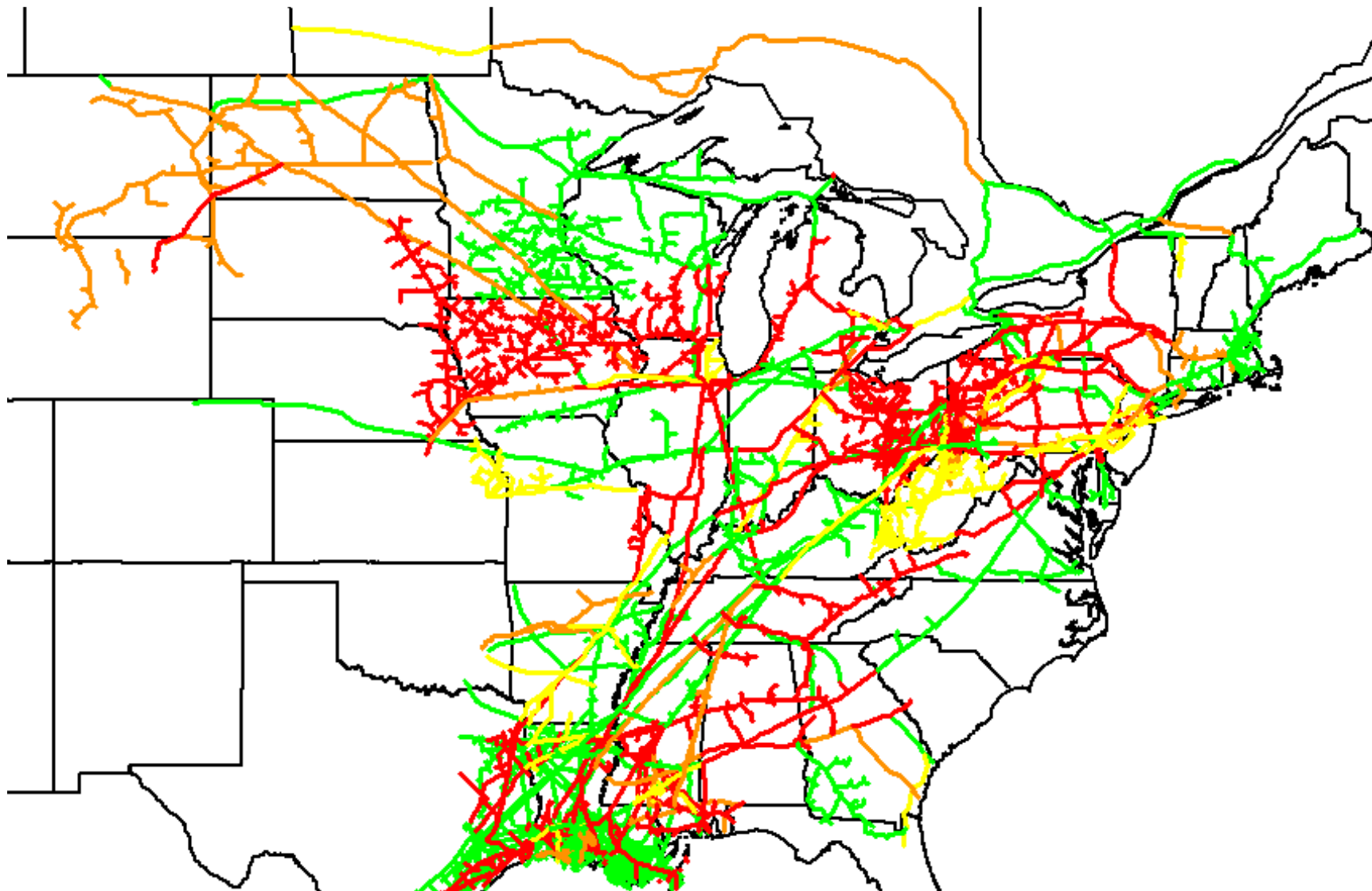


Figure E16-82. Pipeline Utilization Map: HGDS Roll-Up, Summer 2023

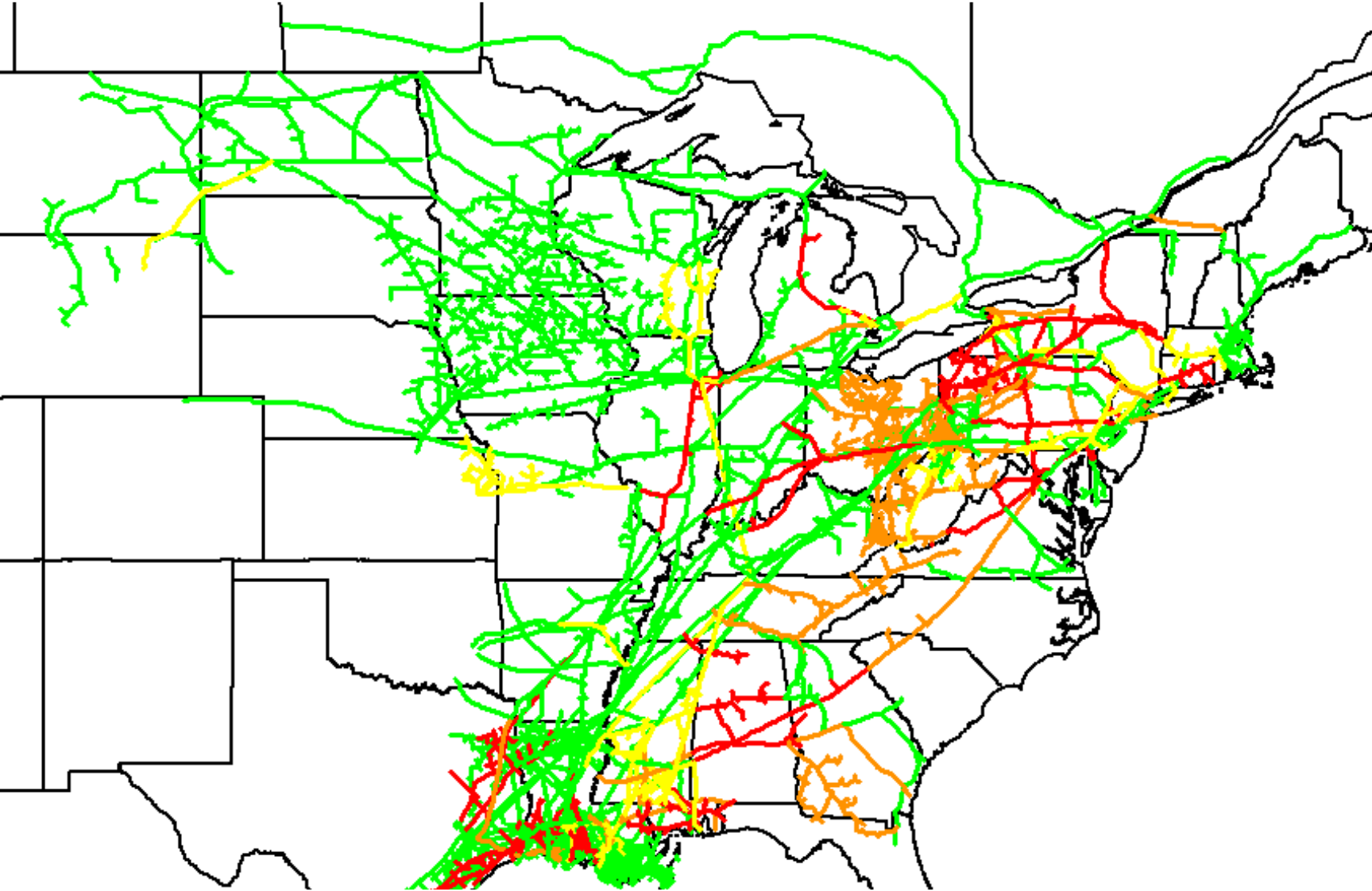


Figure E16-83. Pipeline Utilization Map: LGDS S0, Winter 2018

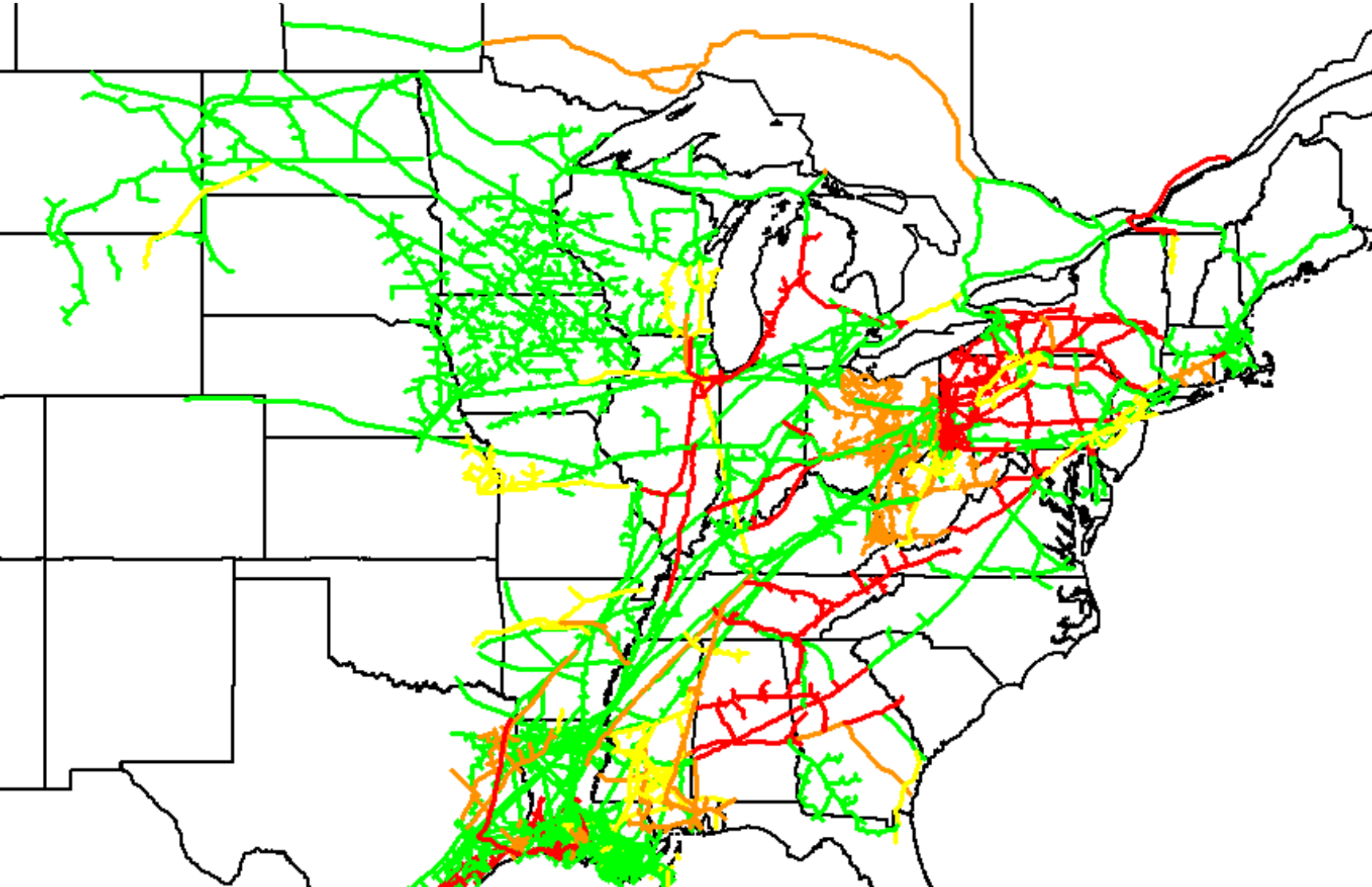


Figure E16-84. Pipeline Utilization Map: LGDS S0, Summer 2018

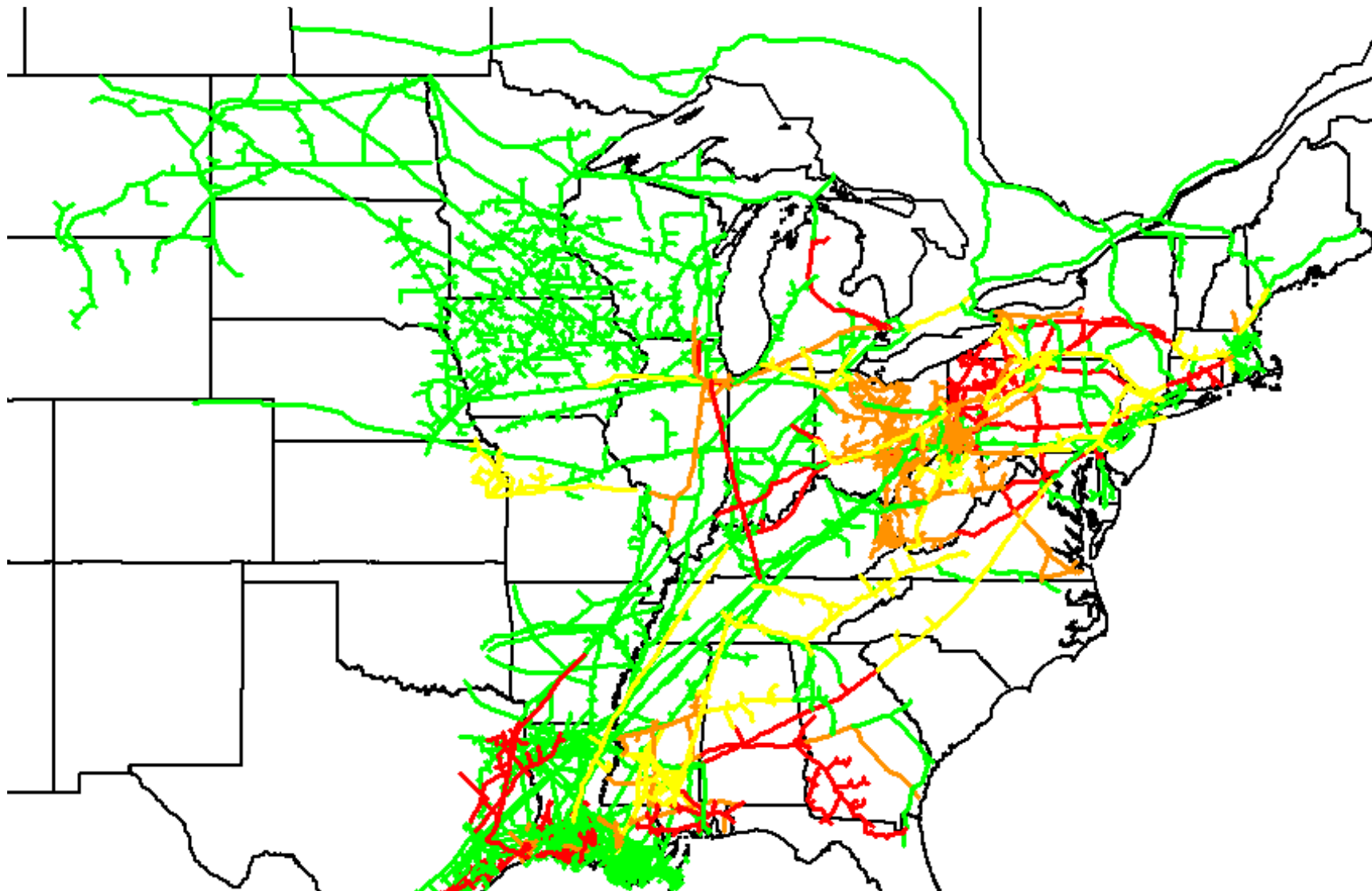


Figure E16-85. Pipeline Utilization Map: LGDS S0, Winter 2023

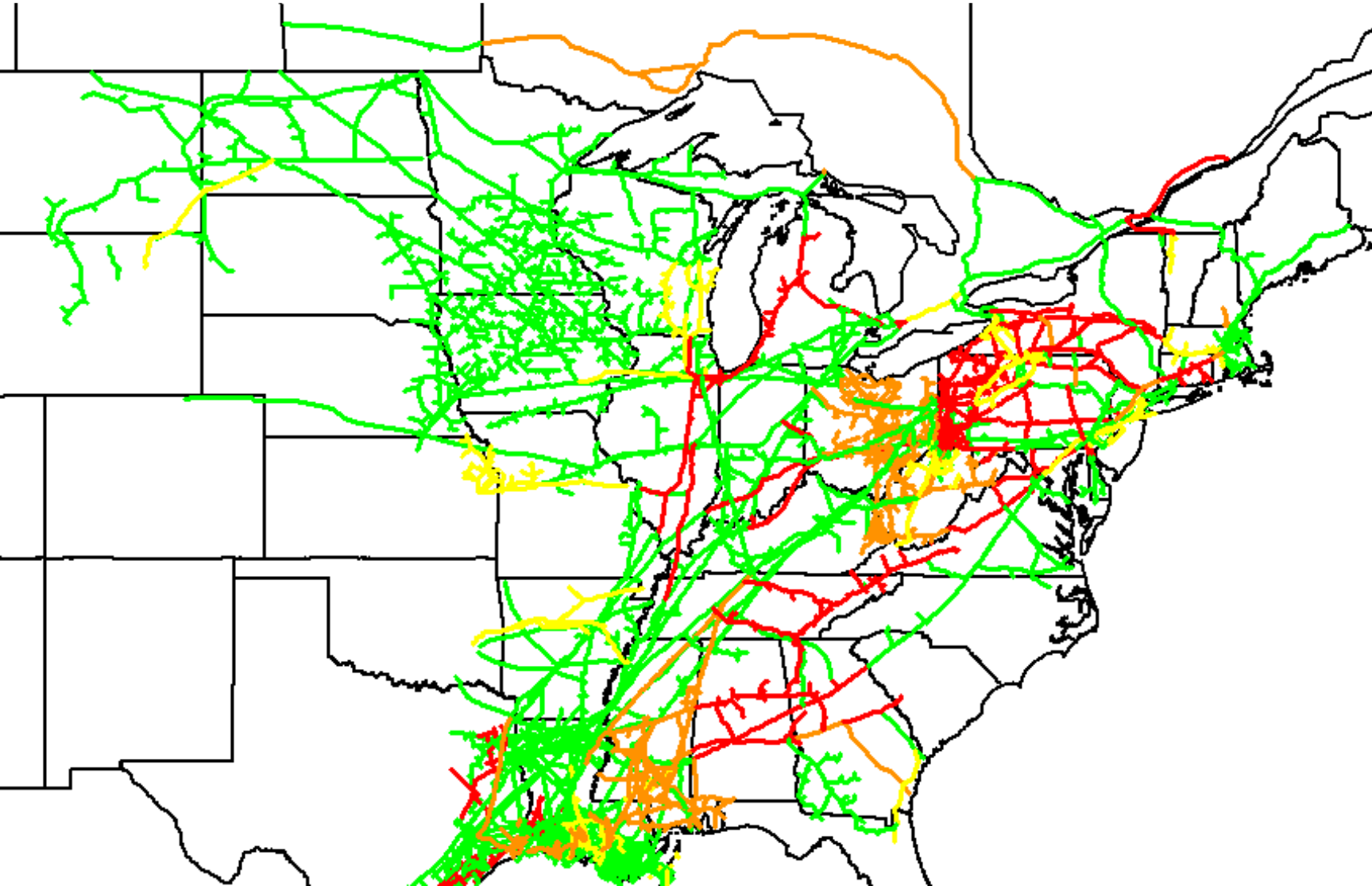


Figure E16-86. Pipeline Utilization Map: LGDS S0, Summer 2023

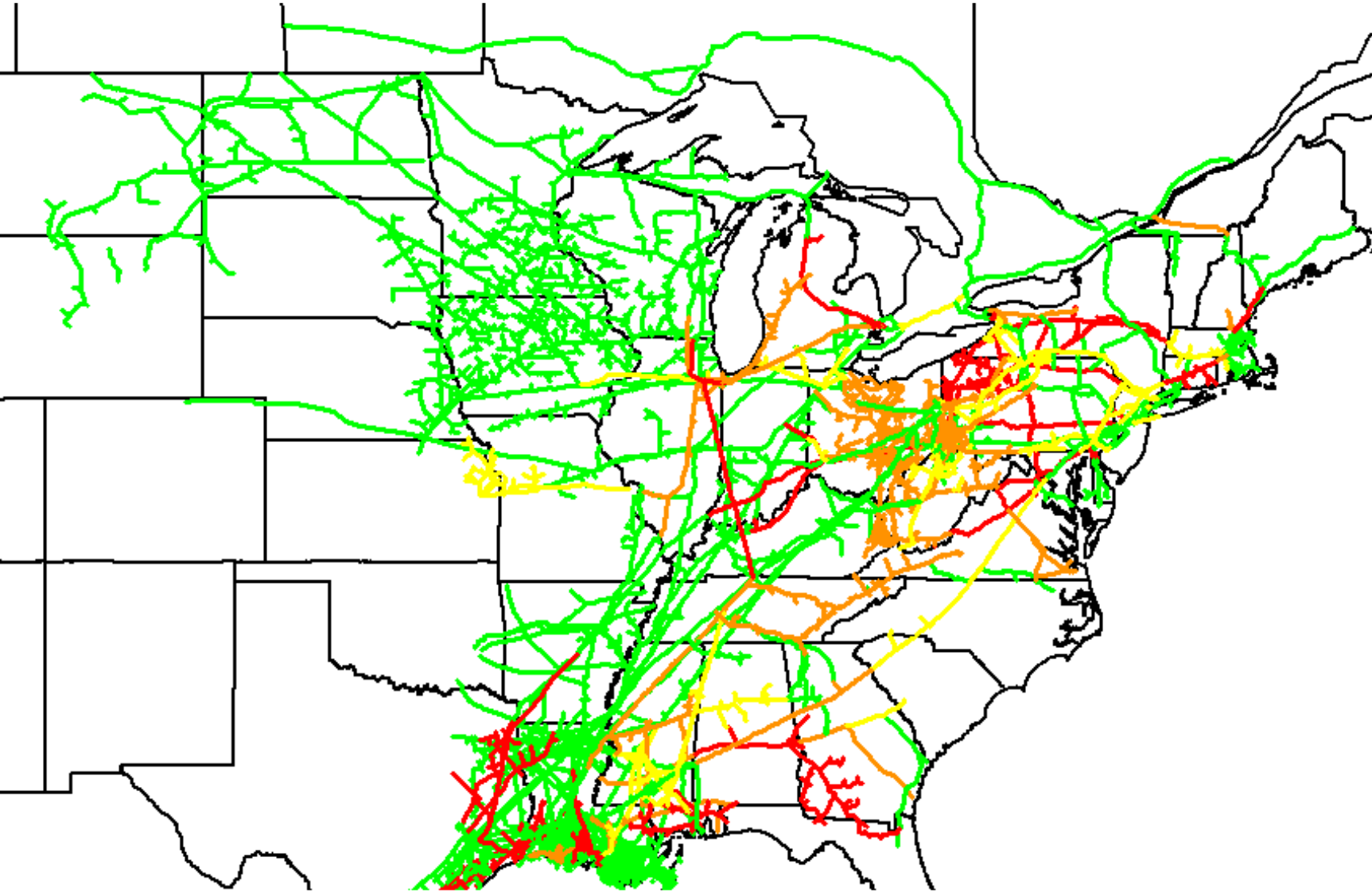


Figure E16-87. Pipeline Utilization Map: LGDS S1, Winter 2018

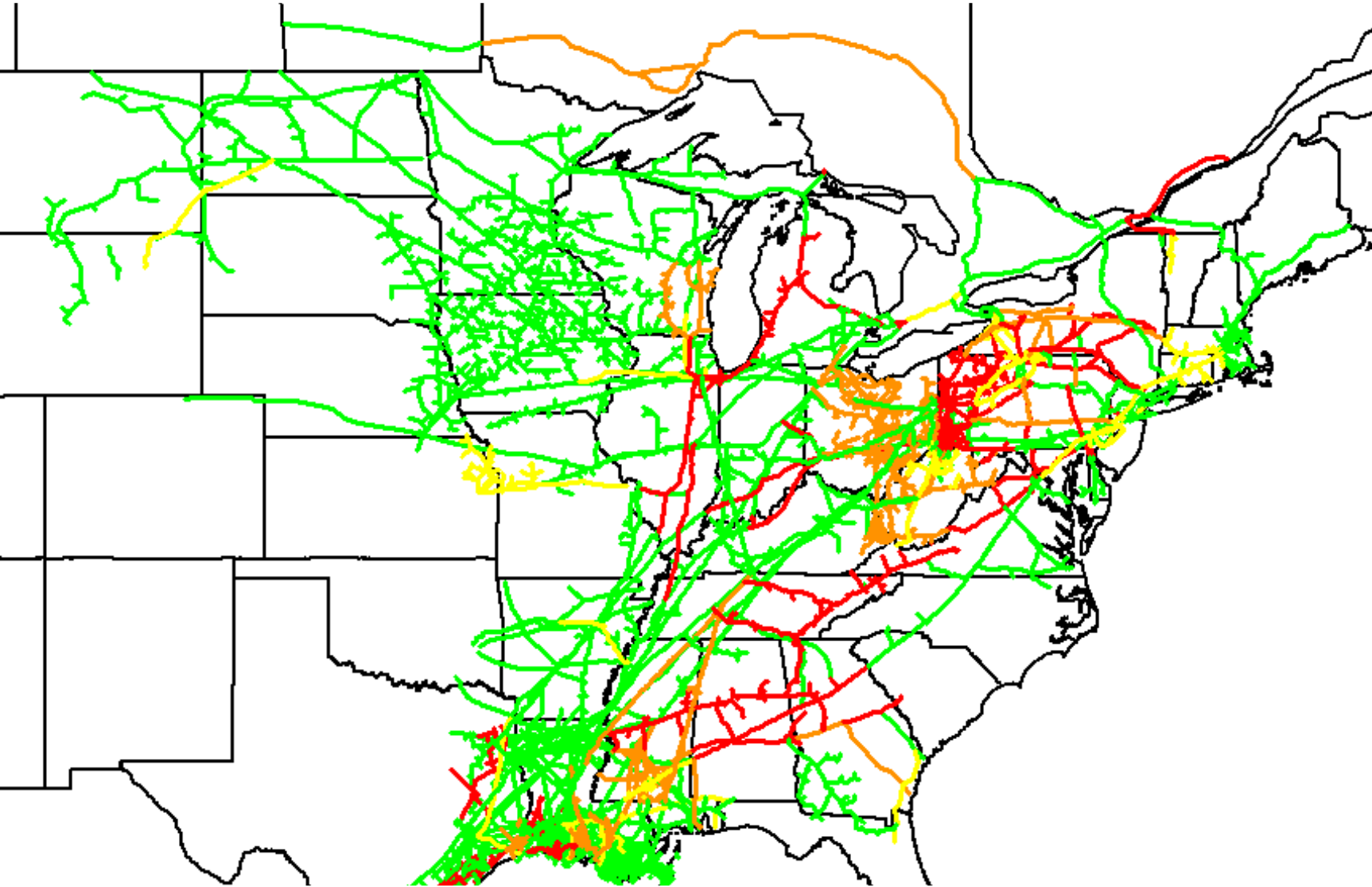


Figure E16-88. Pipeline Utilization Map: LGDS S1, Winter 2023

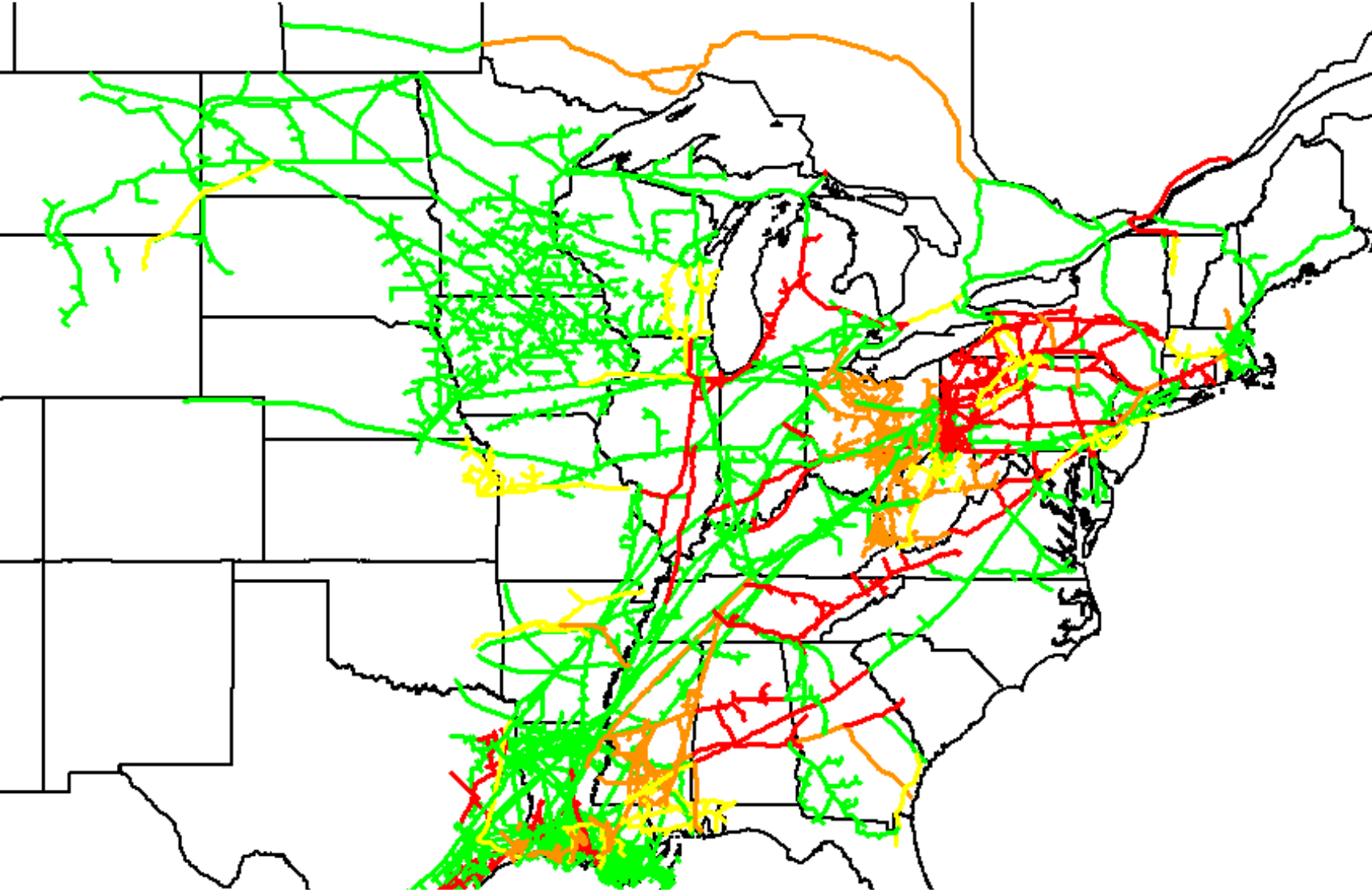


Figure E16-89. Pipeline Utilization Map: LGDS S2, Winter 2018

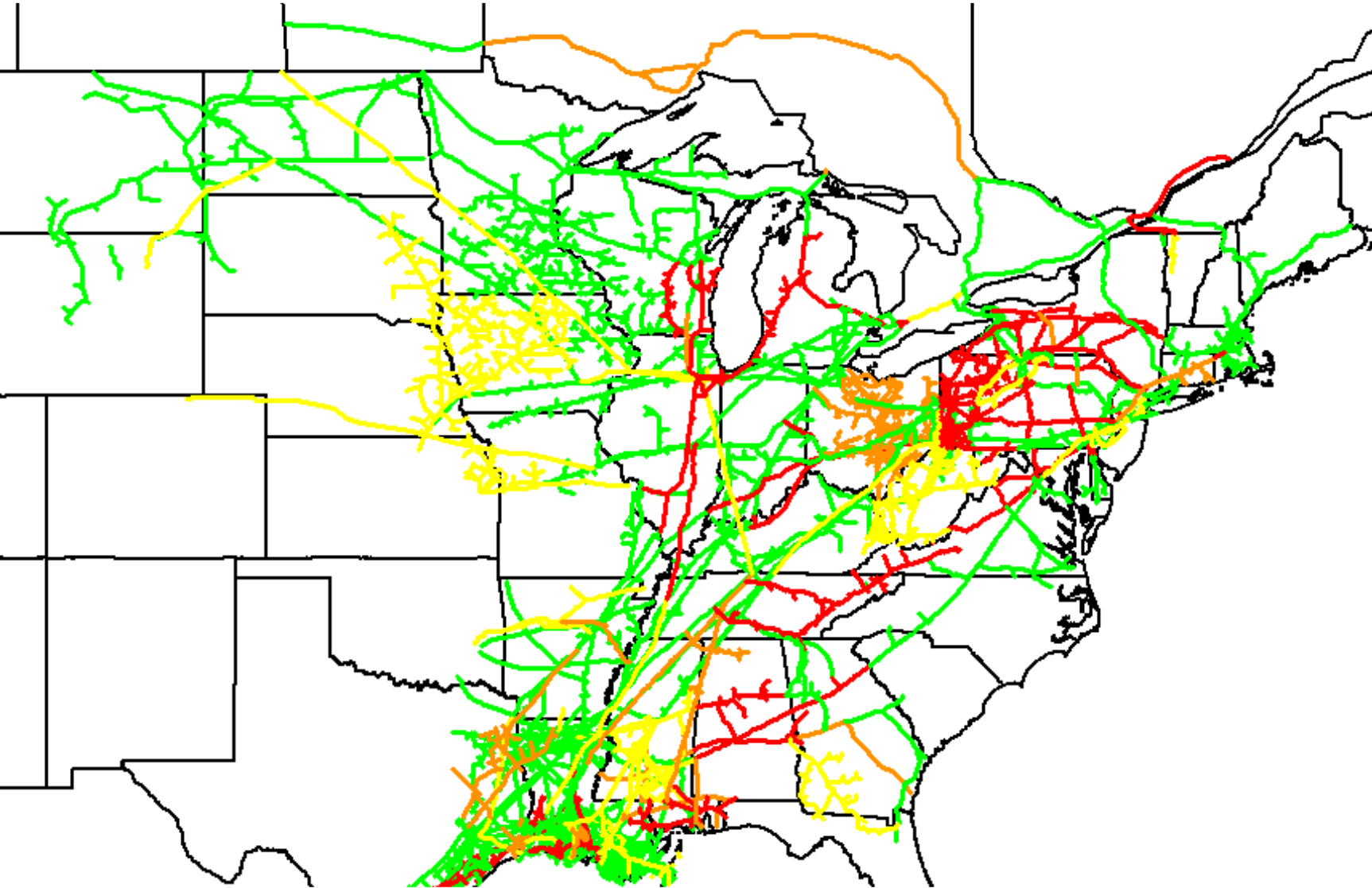


Figure E16-90. Pipeline Utilization Map: LGDS S2, Summer 2018

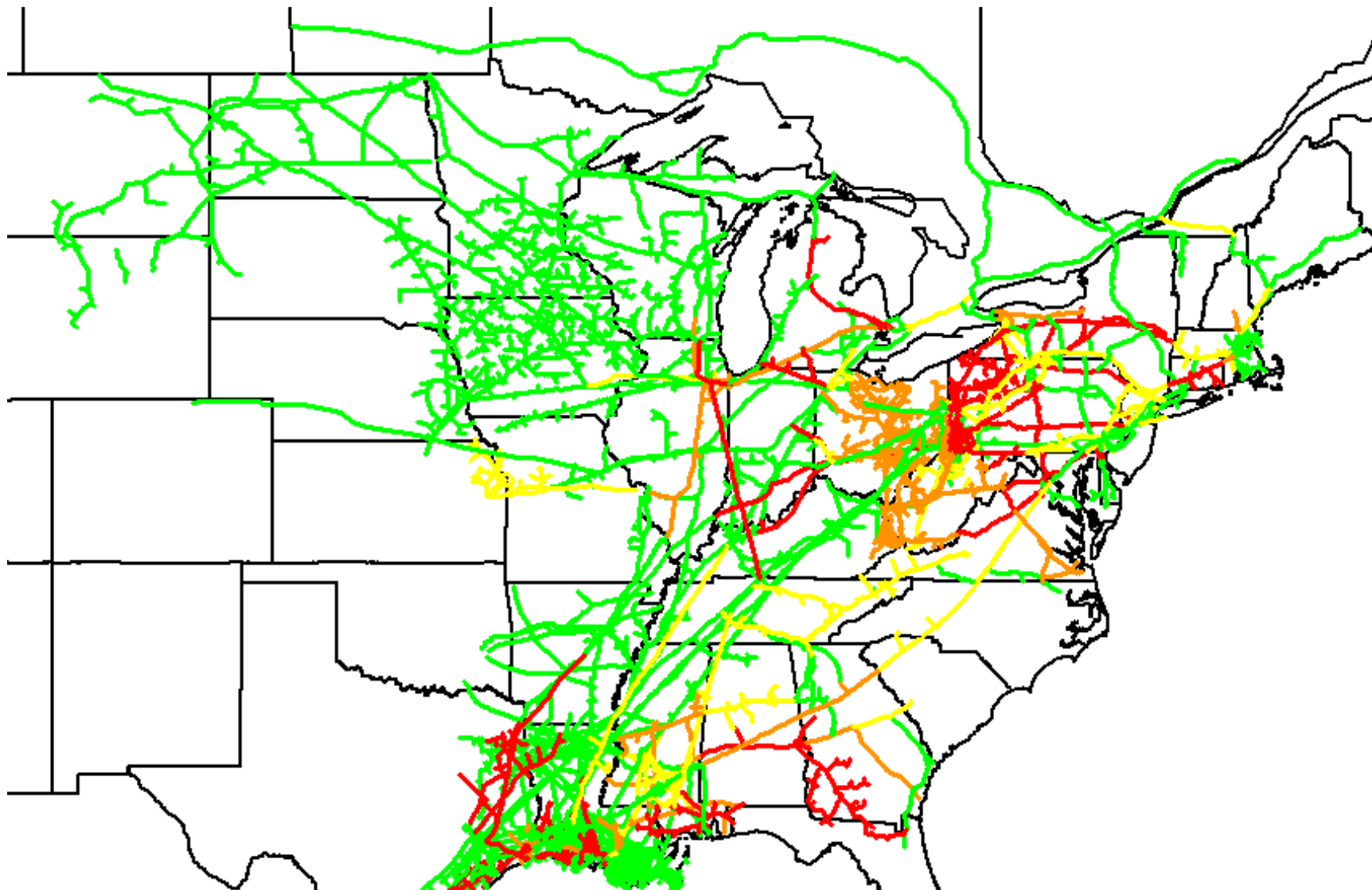


Figure E16-91. Pipeline Utilization Map: LGDS S2, Winter 2023

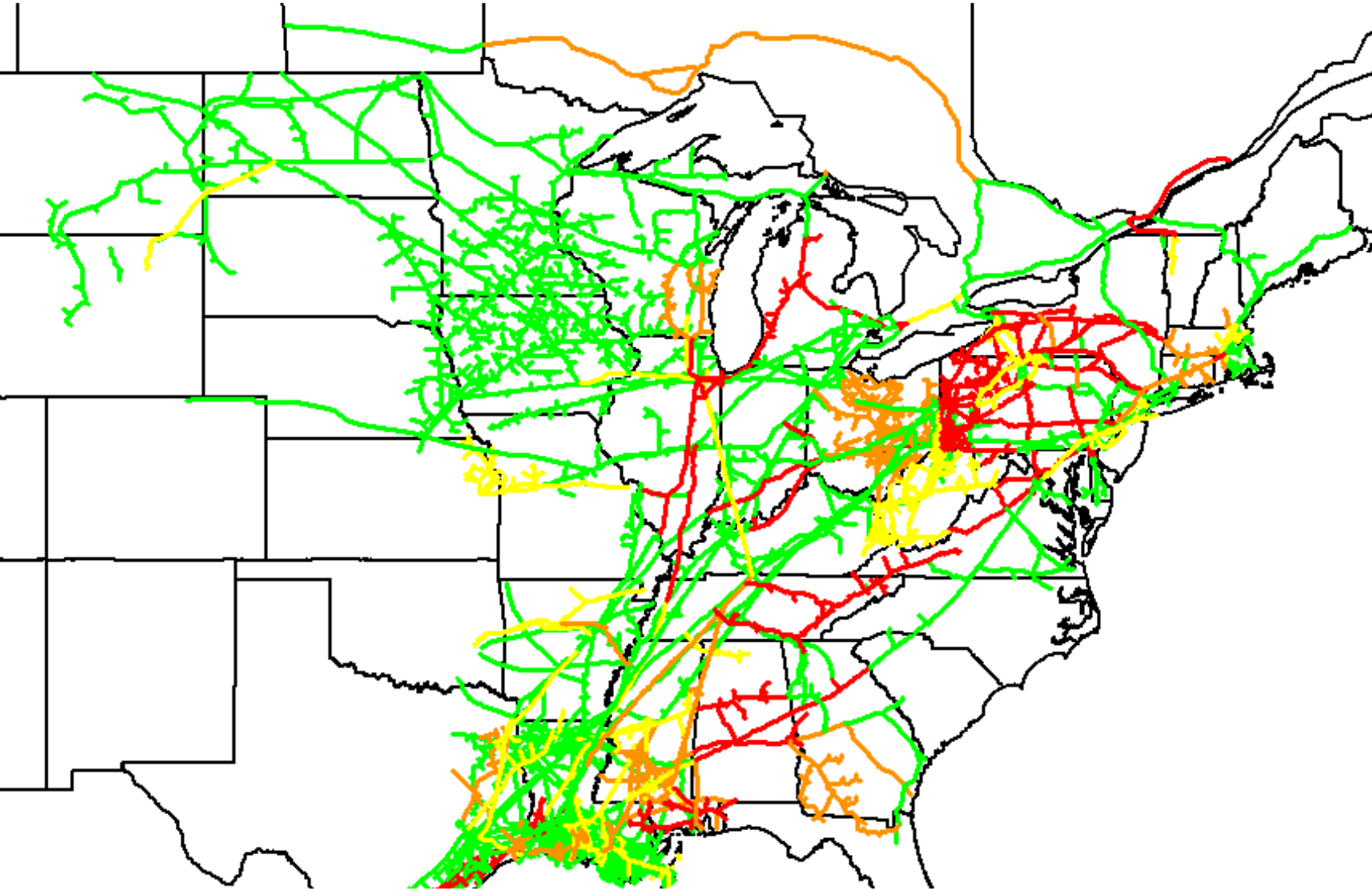


Figure E16-92. Pipeline Utilization Map: LGDS S2, Summer 2023

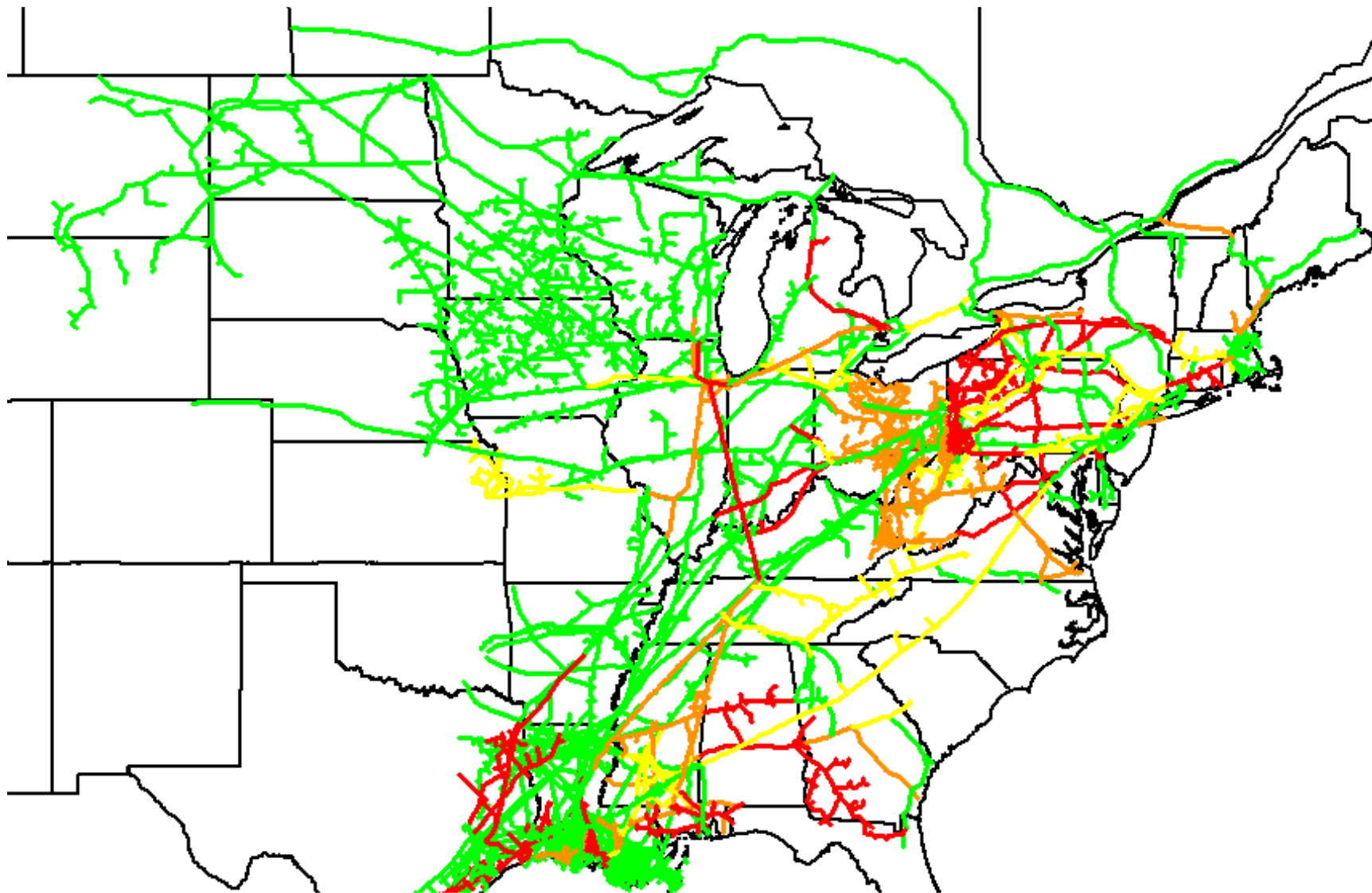


Figure E16-93. Pipeline Utilization Map: LGDS Roll-Up, Winter 2018

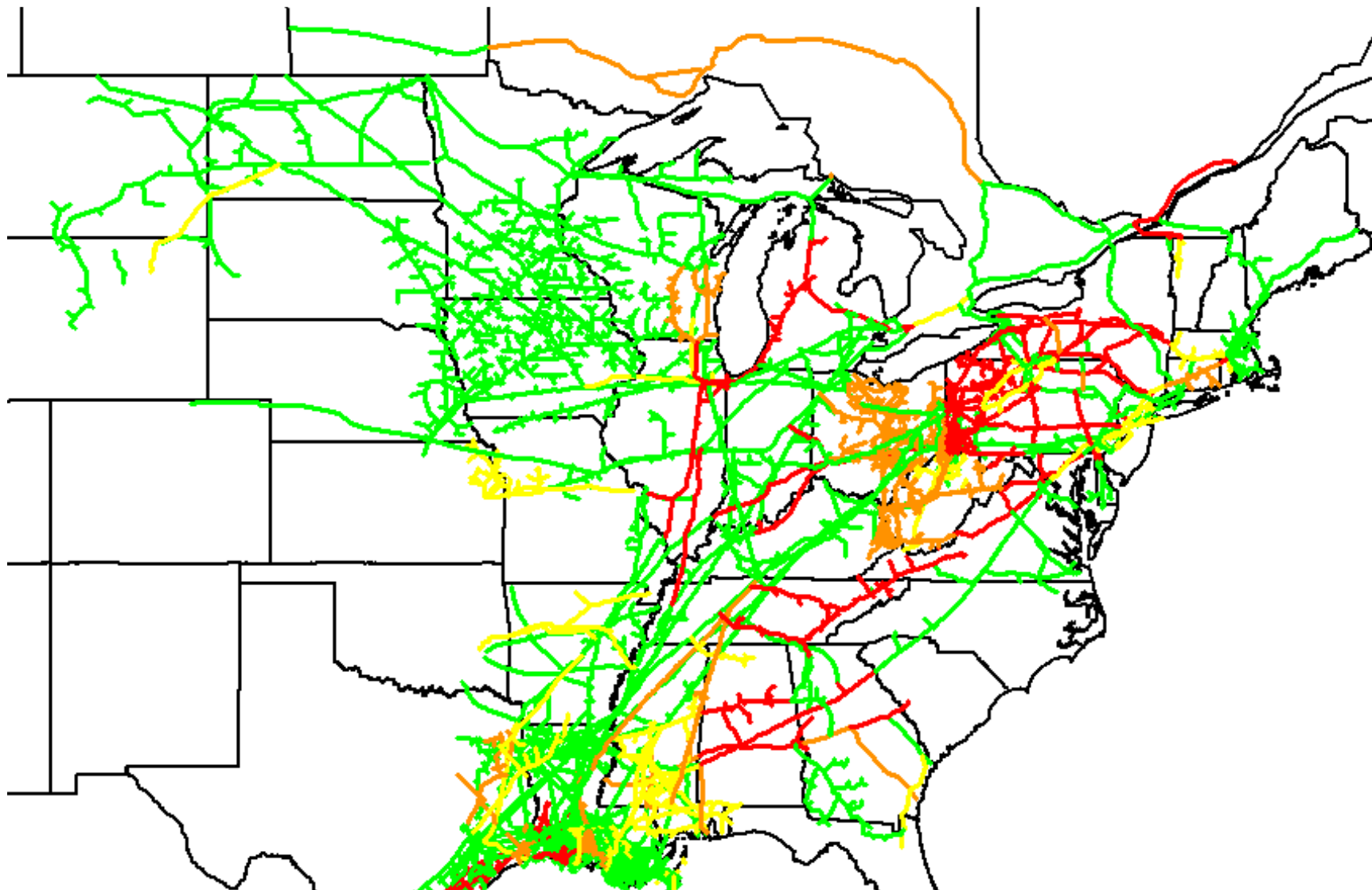


Figure E16-94. Pipeline Utilization Map: LGDS Roll-Up, Summer 2018

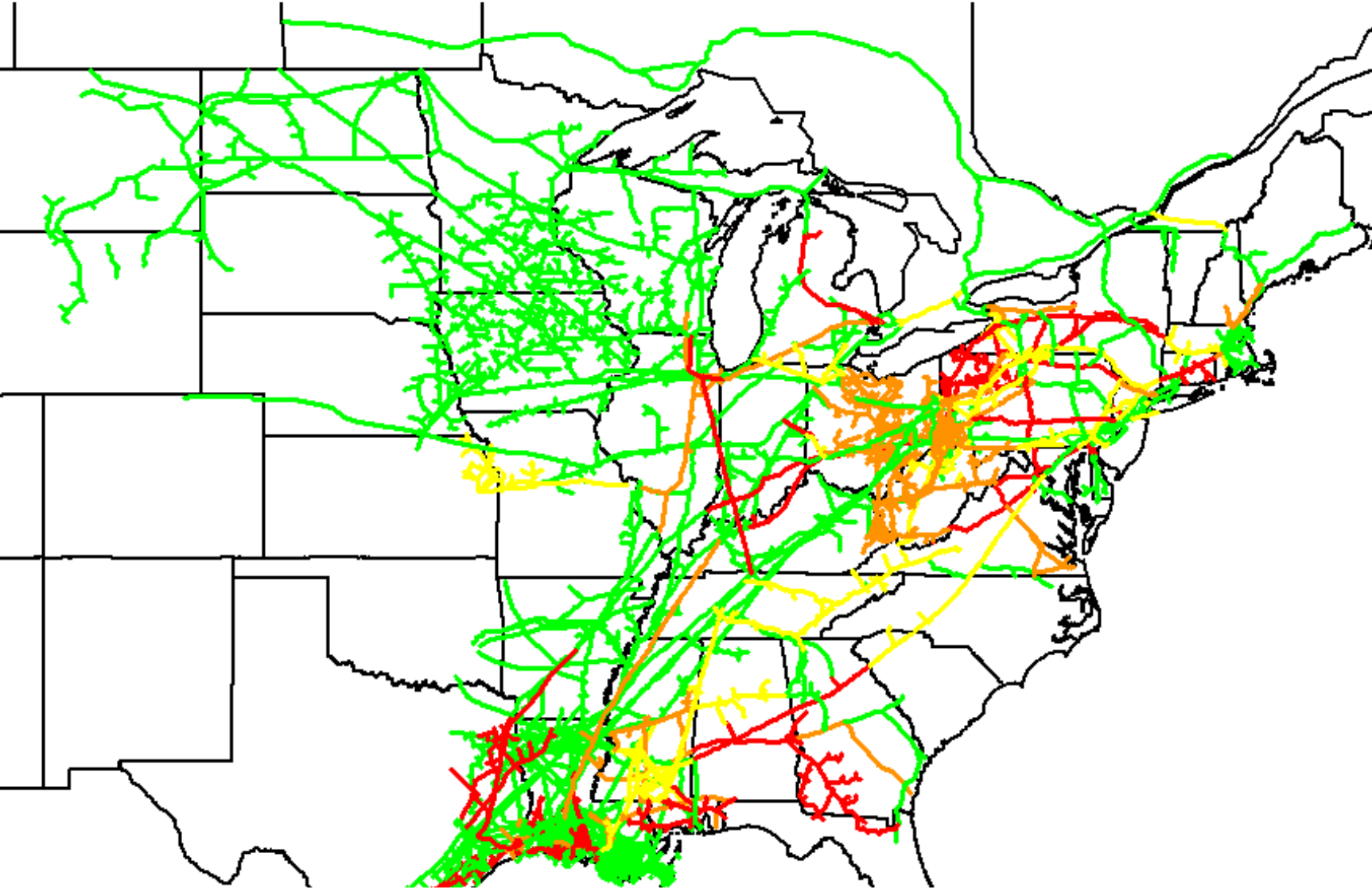


Figure E16-95. Pipeline Utilization Map: LGDS Roll-Up, Winter 2023

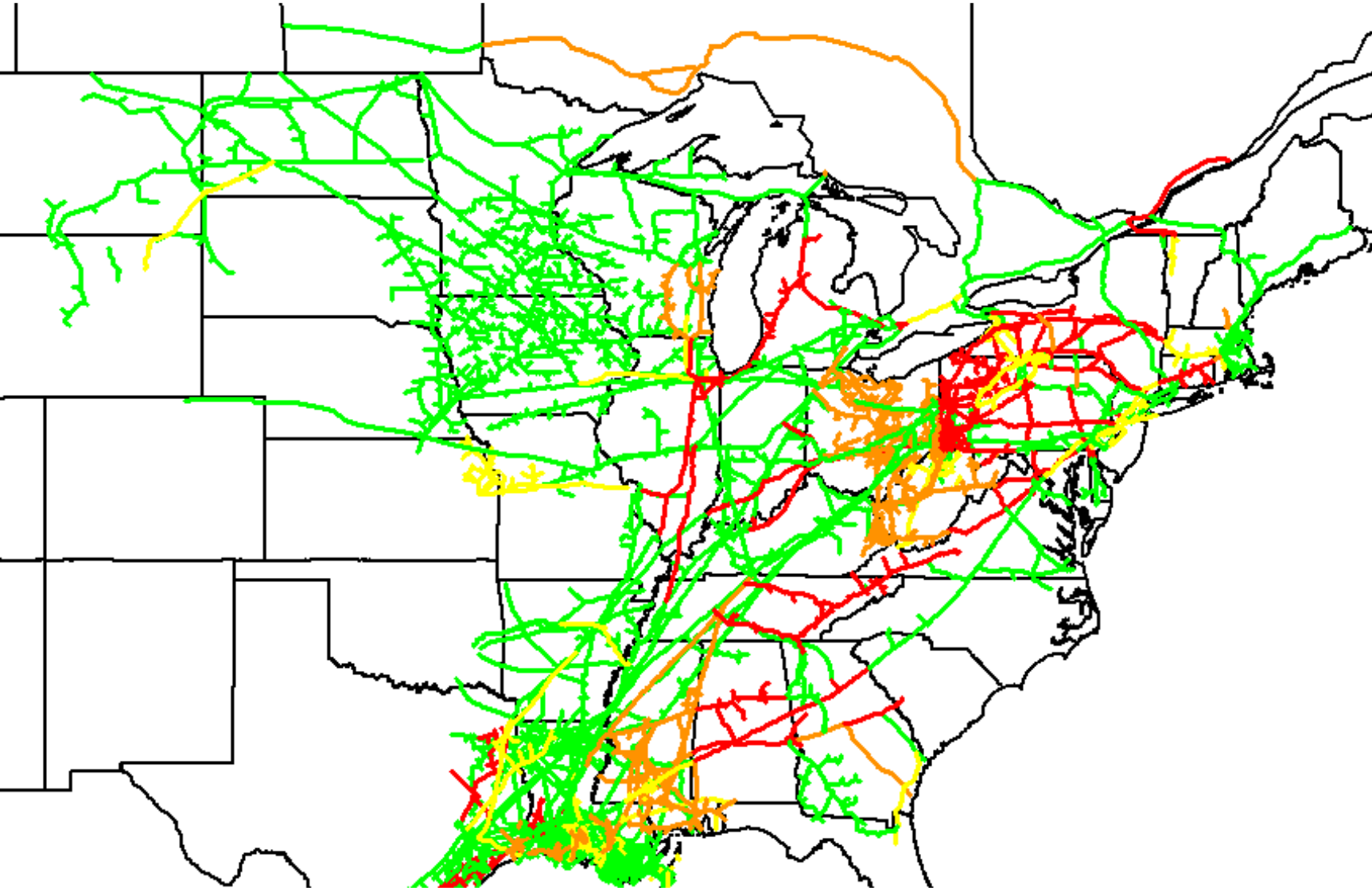


Figure E16-96. Pipeline Utilization Map: LGDS Roll-Up, Summer 2023

